


HYDROGRAPHIC MAP
OF
ELKHART LAKE, SHEBOYGAN CO. WIS.

PREPARED FROM SURVEYS BY THE
WISCONSIN GEOLOGICAL AND NATURAL HISTORY SURVEY

E. A. BIRGE, PH. D. DIRECTOR.
Hydrography in charge of L. S. SMITH, C. E.
FIELD WORK BY L. S. SMITH AND H. M. TRIPPE

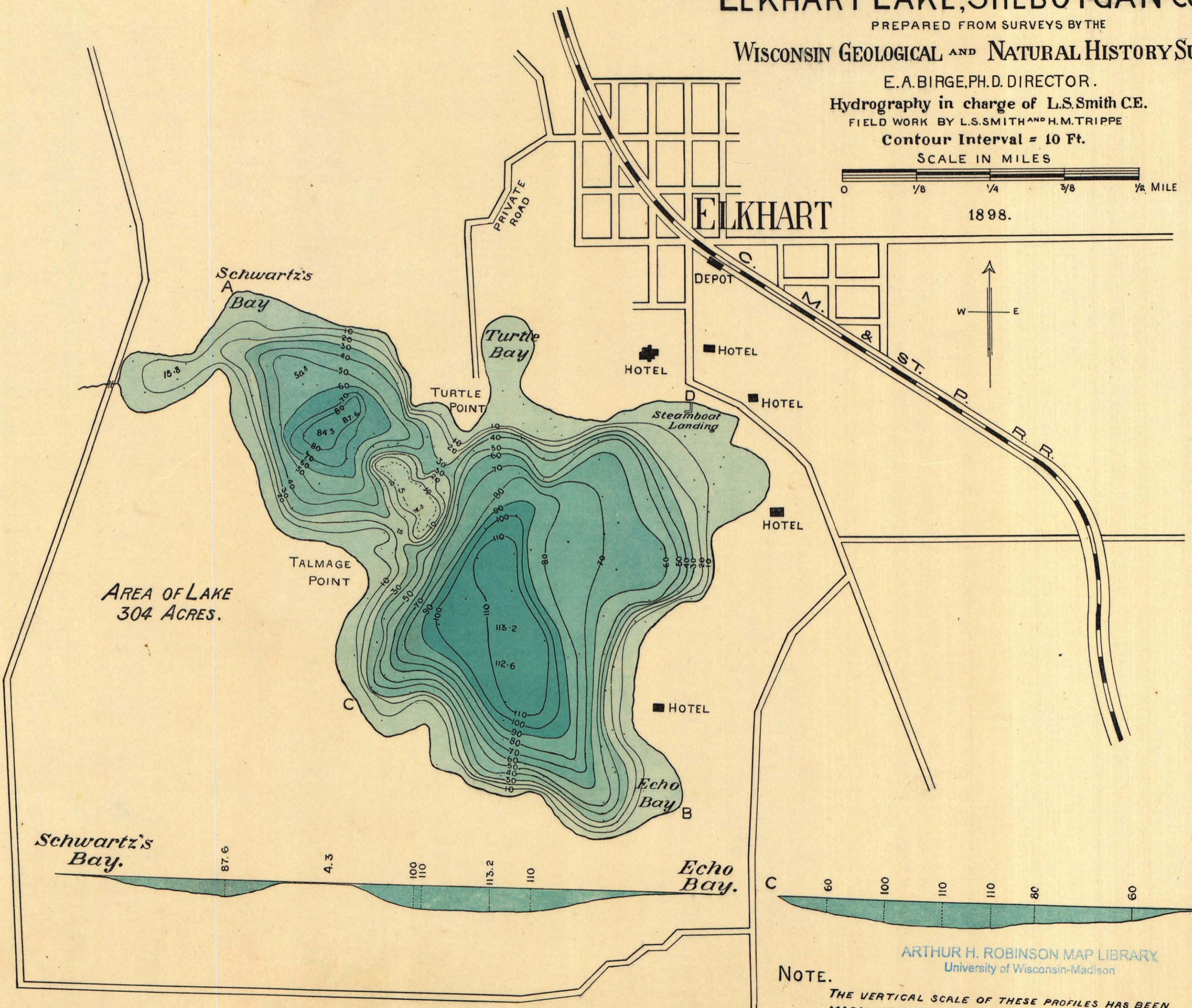
Contour Interval = 10 Ft.

SCALE IN MILES



1898.

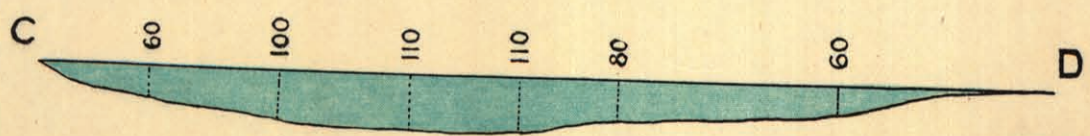
ELKHART



AREA OF LAKE
304 ACRES.

Schwartz's Bay.

Echo Bay.



NOTE.

THE VERTICAL SCALE OF THESE PROFILES HAS BEEN
MAGNIFIED TWO TIMES.

ARTHUR H. ROBINSON MAP LIBRARY
University of Wisconsin-Madison

4123
.56
.02
1898
.56

pt. 5

387.5
W7
pt. 5

Library file WISCONSIN STATE PLANNING BOARD

Elkhart Lake