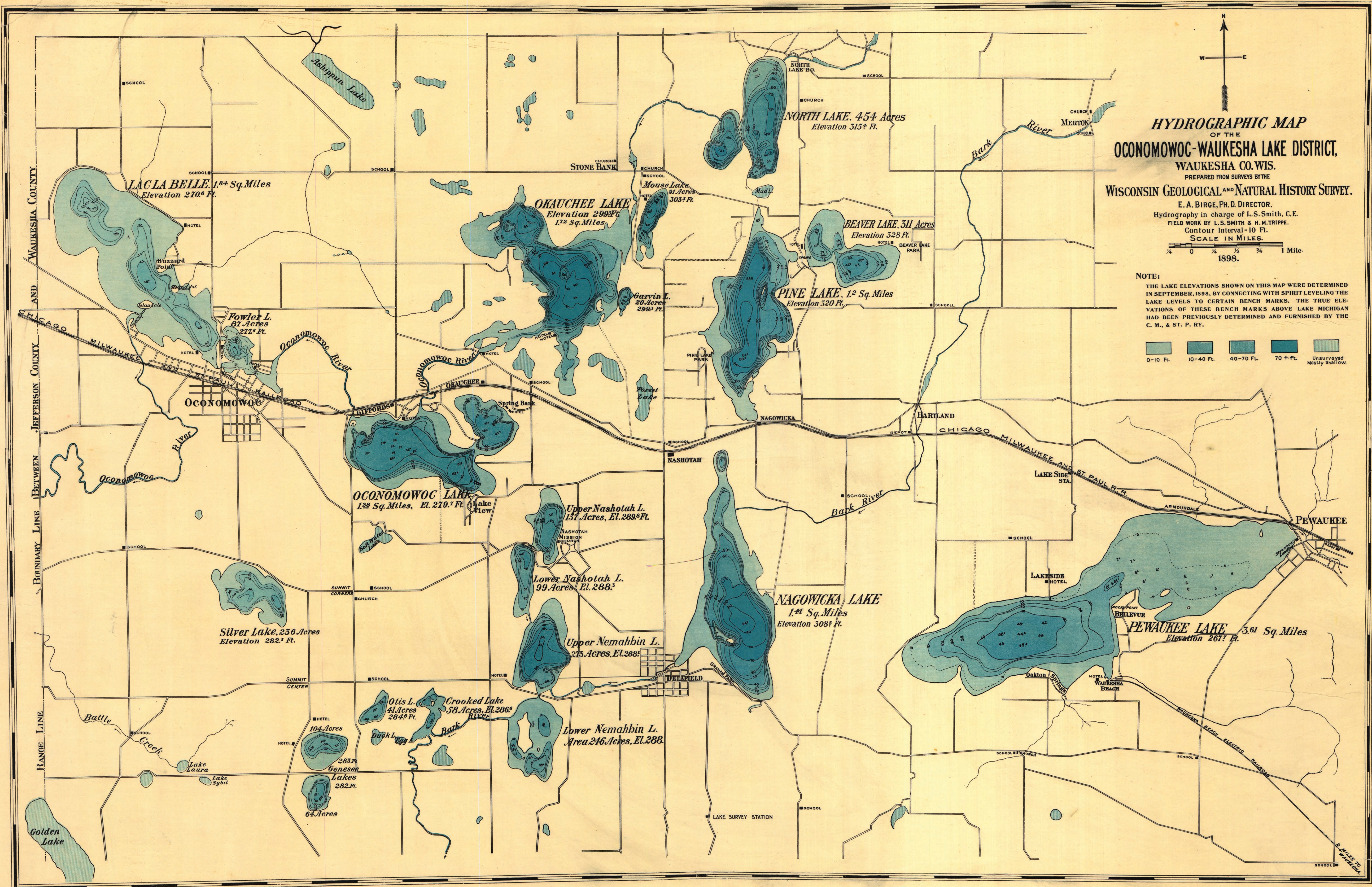
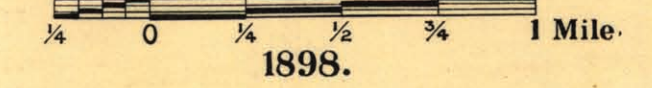


pt. 10

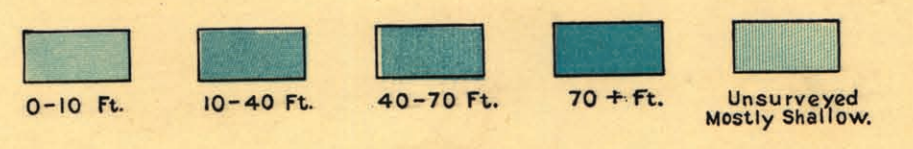


**HYDROGRAPHIC MAP**  
OF THE  
**OCONOMOWOC-WAUKESHA LAKE DISTRICT,**  
WAUKESHA CO. WIS.  
PREPARED FROM SURVEYS BY THE  
**WISCONSIN GEOLOGICAL AND NATURAL HISTORY SURVEY.**

E. A. BIRGE, PH. D. DIRECTOR.  
Hydrography in charge of L. S. SMITH, C. E.  
FIELD WORK BY L. S. SMITH & H. M. TRIPPE.  
Contour Interval - 10 Ft.  
SCALE IN MILES.



**NOTE:**  
THE LAKE ELEVATIONS SHOWN ON THIS MAP WERE DETERMINED IN SEPTEMBER, 1898, BY CONNECTING WITH SPIRIT LEVELING THE LAKE LEVELS TO CERTAIN BENCH MARKS. THE TRUE ELEVATIONS OF THESE BENCH MARKS ABOVE LAKE MICHIGAN HAD BEEN PREVIOUSLY DETERMINED AND FURNISHED BY THE C. M. & ST. P. RY.



307.5  
W7  
pt. 10  
Library file  
WISCONSIN  
STATE PLANNING  
BOARD

Oconomowoc - Waukesha Lake District

ARTHUR H. ROBINSON MAP LIBRARY  
University of Wisconsin-Madison

4123  
W5  
.03  
1898  
W57