

# HYDROGRAPHIC MAP OF BIG CEDAR LAKE, WISCONSIN WASHINGTON CO.

PREPARED FROM SURVEYS BY THE


WISCONSIN GEOLOGICAL AND NATURAL HISTORY SURVEY

E. A. BIRGE, PH.D. DIRECTOR.

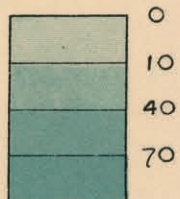
Hydrography in charge of L. S. Smith, C.E.

Contour Interval = 10 Ft.

SCALE IN MILES.

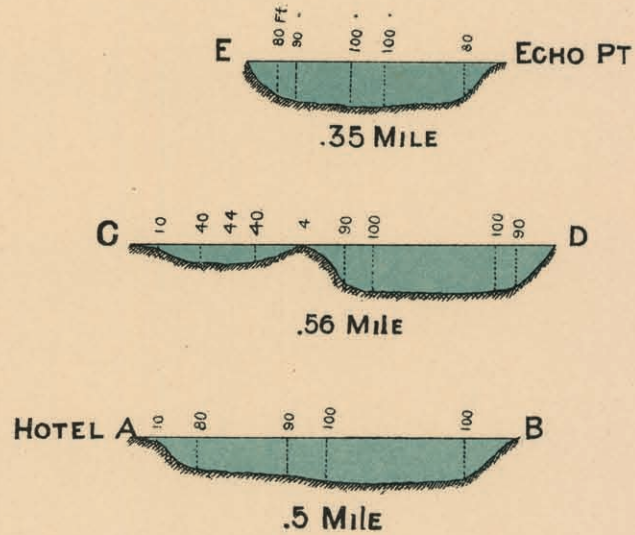


Nov. 1899.



Note: THE HORIZONTAL SCALE OF THE CROSS-SECTIONS IS THE SAME AS THE MAP BUT THE VERTICAL SCALE HAS BEEN MAGNIFIED THREE TIMES.

## Cross Sections



Area of Lake  
948 Acres.

Section Along Axis of Lake. 3.9 Miles.

Range 18E.  
Range 19E.

Township 11 N.  
Township 10 N.

4

5

Gilbert's Lake

LONE ISL.

ISLAND

ISLAND

LINDEM PT.

PT. LOOKOUT

CEDAR LAKE PARK

ECHO PT.

PEBBLY BEACH

Hotel

LAKE VIEW

Pond

SPRING

SPRING

CEDAR LAKE STATION

WISCONSIN

CENTRAL LINE