










## SOIL MAP OF CLARK COUNTY

- |   |   |   |  |
|---|---|---|--|
|  |  |  |  |
| Light sandy loam<br>(undulating)  | Heavy sandy loam<br>(undulating)  | Silt loam with<br>well-drained subsoil<br>(rolling)                                 | Silt loam with<br>heavy subsoil<br>(rolling)   |
|  |  |  |   |
| Silt loam with<br>tight subsoil<br>(level)  | Poorly drained<br>sandy soil.   | Poorly drained<br>heavy soil.   | Peat and muck  |
|   |   |   |  |
|   |   |   | Rough or very stony<br>sandy soil  |

A. H. C. & Co. Baltimore.