










Scale : 6 miles = 1 inch

A. Hahn's Cash Register.

SOIL MAP OF POLK COUNTY

- | | | | | | | | |
|---|---|---|---|---|--|---|--------------------------------|
|  | Sand (level) |  | Heavy sandy loam (undulating) |  | Heavy sandy loam (level) |  | Heavy sandy loam (calcareous) |
|  | Silt loam with well-drained subsoil (rolling) |  | Silt loam with well-drained subsoil (level) |  | Silt loam with heavy subsoil (rolling) |  | Peat and muck |
| | | | | | |  | Rough or very stony sandy soil |