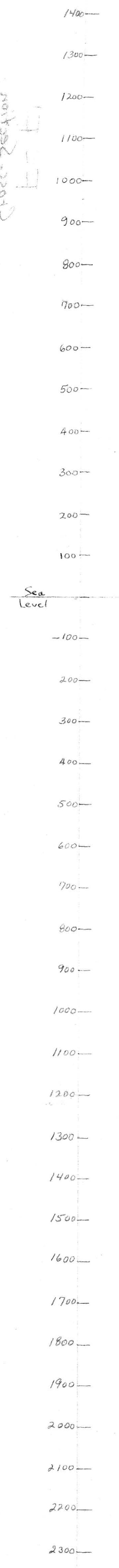
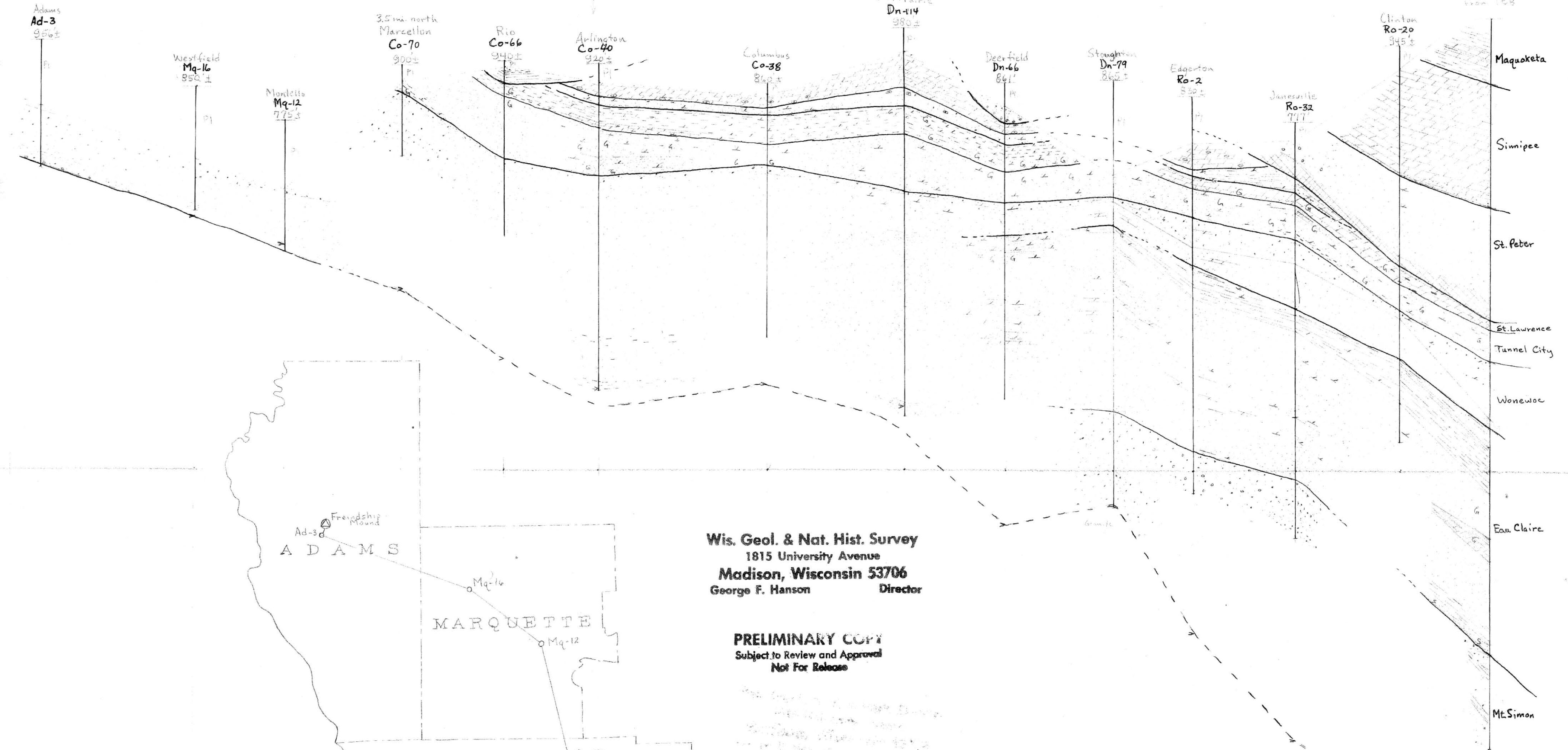


III  
 NORTH 32-22017  
 CL-18



Outcrop  
 Friendship  
 Mound  
 1832

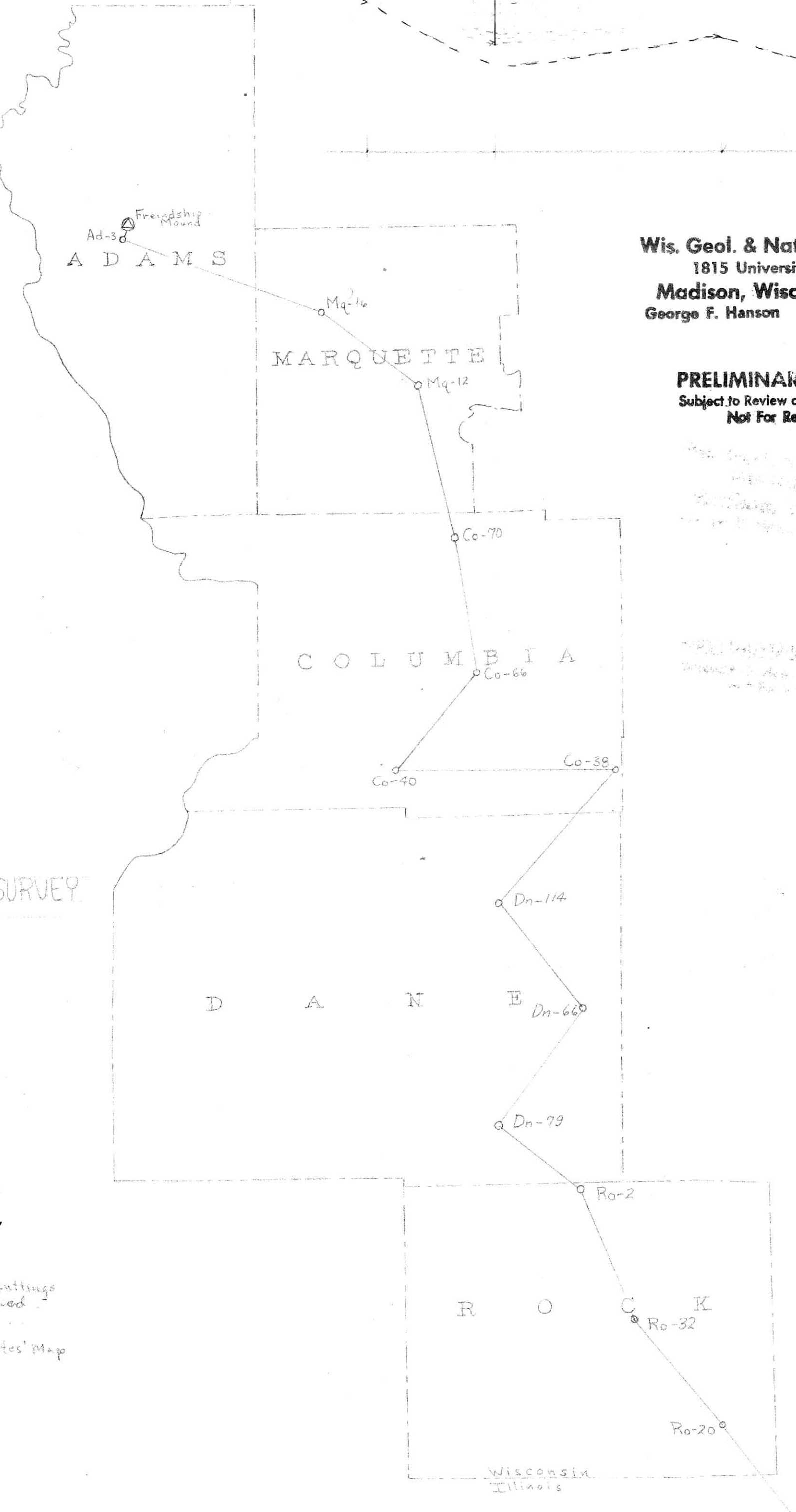


Werner-Dunn, M.K. Co.  
 38-40-35E  
 Near Harvard, Ill.  
 1928

Wis. Geol. & Nat. Hist. Survey  
 1815 University Avenue  
 Madison, Wisconsin 53706  
 George F. Hanson Director

PRELIMINARY COPY  
 Subject to Review and Approval  
 Not For Release

ORIGINAL  
 WOFR 62-6



WISCONSIN GEOLOGICAL & NATURAL HISTORY SURVEY  
 Preliminary Copy - NOT For Publication

Lithologic  
 Cross Section From  
 Friendship Mound, Wisconsin  
 Ia.  
 Harvard, Illinois  
 (M.E. Ostrom, Dec. 1961)

Scale  
 Horiz. 500,000  
 Vert. 1" = 160'

- Legend
- - - Precambrian surface base on drill cuttings and Thwaites' map of surface of Blended Precambrian of Wisconsin (1957)
  - > Depth to Precambrian indicated by Thwaites' map

WISCONSIN  
 ILLINOIS

Harvard Ill.