University of Wisconsin-Extension

GEOLOGICAL AND NATURAL HISTORY SURVEY
3817 Mineral Point Road
Madison, Wisconsin 53705

M.E. Ostrom, State Geologist and Director

WISCONSIN COUNTY MAPS OF TORNADO PATHS FOR 1950 TO 1986 WITH A LIST OF TORNADOS BY COUNTY

by

D.R. Clark and D.G. Norgord

Open-File Report 86-3
175 p. + 72 maps

This report represents work performed by the Geological and Natural History Survey, and is released to the open files in the interest of making the information more readily available. This report has not been edited or reviewed for conformity with Geological and Natural History Survey standards and nomenclature

1986

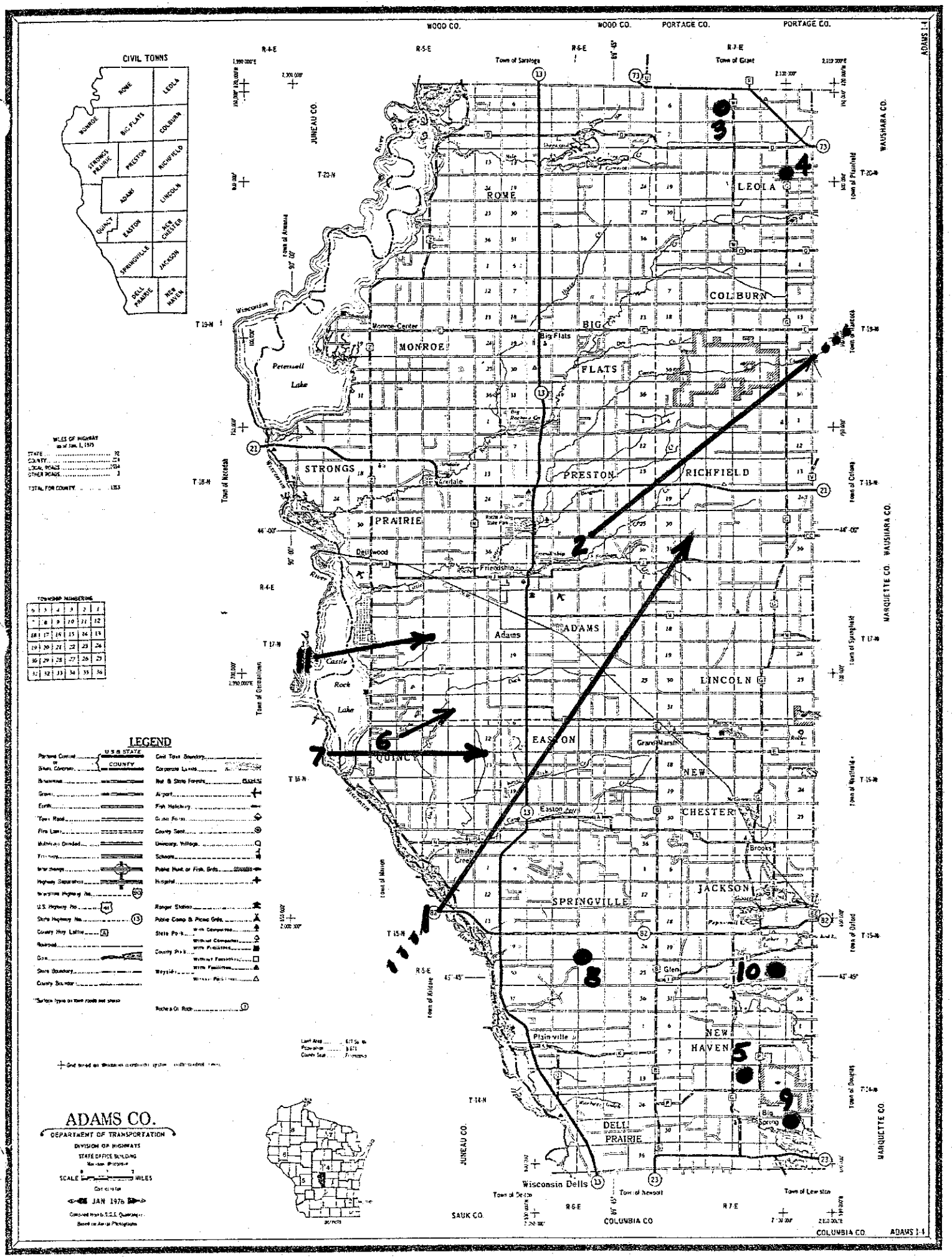
CIVIL TOWNS
ROME
LEOLA
MONROE
BIG FLATS
COLBURN
STRONGS PRAIRIE
PRESTON
RICHFIELD
ADAMS
LINCOLN
QUINCY
EASTON
NEW CHESTER
SPRINGVILLE
JACKSON
DELL PRAIRIE
NEW HAVEN
WOOD CO.
PORTAGE CO.
WAUSHARA CO.
MARQUETTE CO.
JUNEAU CO.
SAUK CO.
COLUMBIA CO.
Town of Saratoga
Town of Grant
Town of Plainfield
Town of Nekoosa
Town of Arenas
Town of Dalton
Town of Springfield
Town of Westfield
Town of Oxford
Town of Douglas
Town of Kildare
Town of Newport
Town of Lewiston
Town of Seeley
Town of Germantown
Wisconsin
Petenwell Lake
Castle Rock Lake
Monroe Center
Big Flats
Strongs Prairie
Arcadale
Dellwood
Friendship
Adams
Grand Marsh
Easton
White Creek
Brooks
Glen
Plainville
Big Springs
Wisconsin Dells
WILES OF HIGHWAY as of Jan. 1, 1975
STATE 92
COUNTY 174
LOCAL ROADS 1054
OTHER ROADS 3
TOTAL FOR COUNTY 1323
TOWNSHIP NUMBERING
LEGEND
U.S. & STATE
COUNTY
Parkway Control
Brush Control
Bituminous
Gravel
Earth
Town Road
Fire Lane
Multiple Divided
Freeway
Interchange
Highway Separation
Interstate Highway No.
U.S. Highway No.
State Highway No.
County Hwy. Letter
Railroad
Dam
State Boundary
County Boundary
Civil Town Boundary
Corporate Limits
Nat. & State Forests
Airport
Fish Hatchery
Game Farm
County Seat
University, Village
Schools
Public Hunt. or Fish. Grds.
Hospital
Ranger Station
Public Camp & Picnic Grds.
State Park
County Park
Wayside
Roche a Cri Rock
Land Area
Population
County Seat
ADAMS CO.
DEPARTMENT OF TRANSPORTATION
DIVISION OF HIGHWAYS
STATE OFFICE BUILDING
SCALE
MILES
JAN 1976
ADAMS 1-4

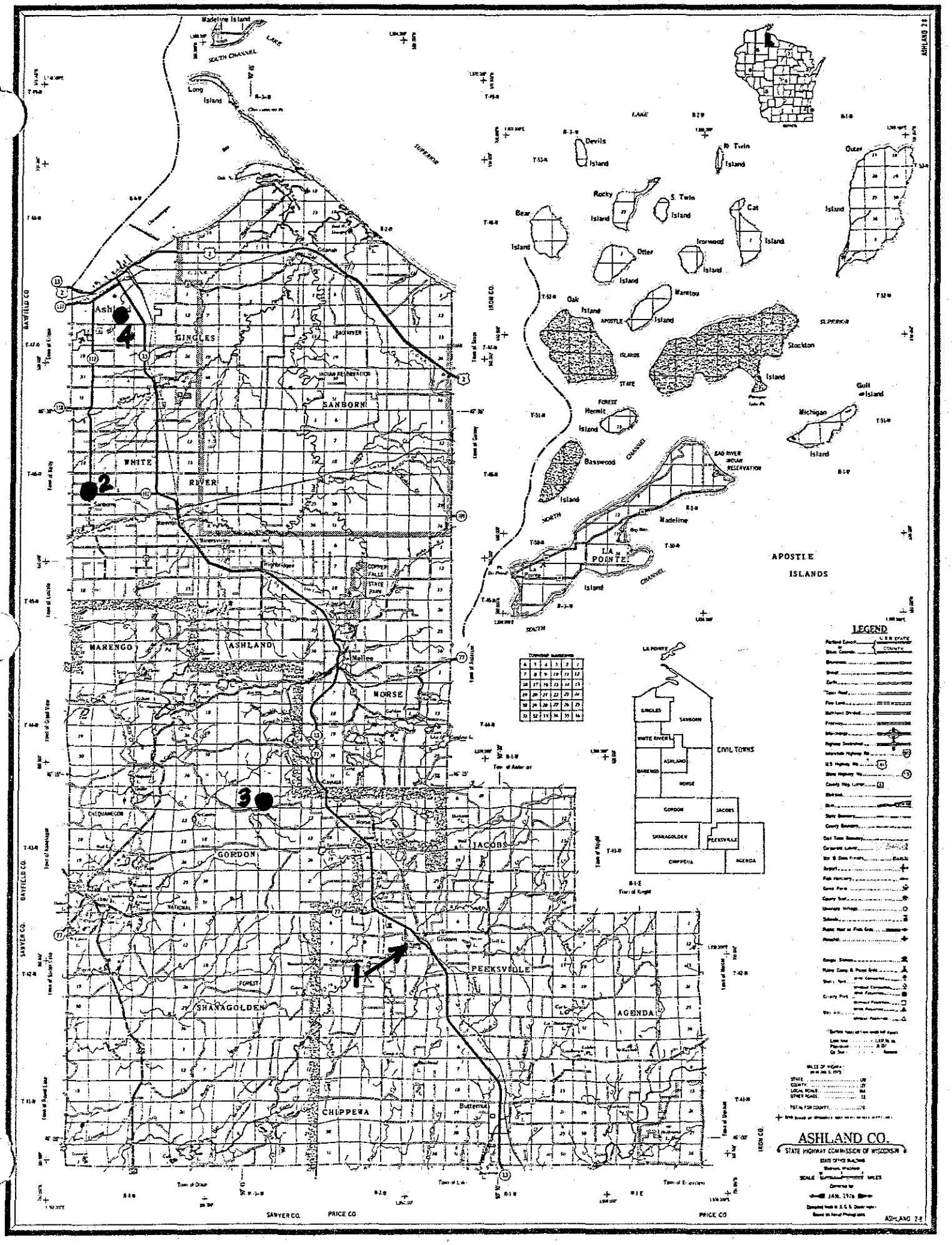
ASHLAND CO.
STATE HIGHWAY COMMISSION OF WISCONSIN
JAN. 1976
LEGEND
CIVIL TOWNS
APOSTLE ISLANDS
LAKE SUPERIOR
SOUTH CHANNEL
Madeline Island
Long Island
Devils Island
N. Twin Island
Outer Island
Rocky Island
S. Twin Island
Bear Island
Cat Island
Ironwood Island
Otter Island
Manitou Island
Oak Island
Stockton Island
Gull Island
Michigan Island
Hermit Island
Basswood Island
Madeline
LA POINTE
BAD RIVER INDIAN RESERVATION
GINGLES
SANBORN
WHITE RIVER
MARENGO
ASHLAND
MORSE
GORDON
JACOBS
PEEKSVILLE
SHANAGOLDEN
AGENDA
CHIPPEWA
BAYFIELD CO.
IRON CO.
SAWYER CO.
PRICE CO.
1
2
3
4

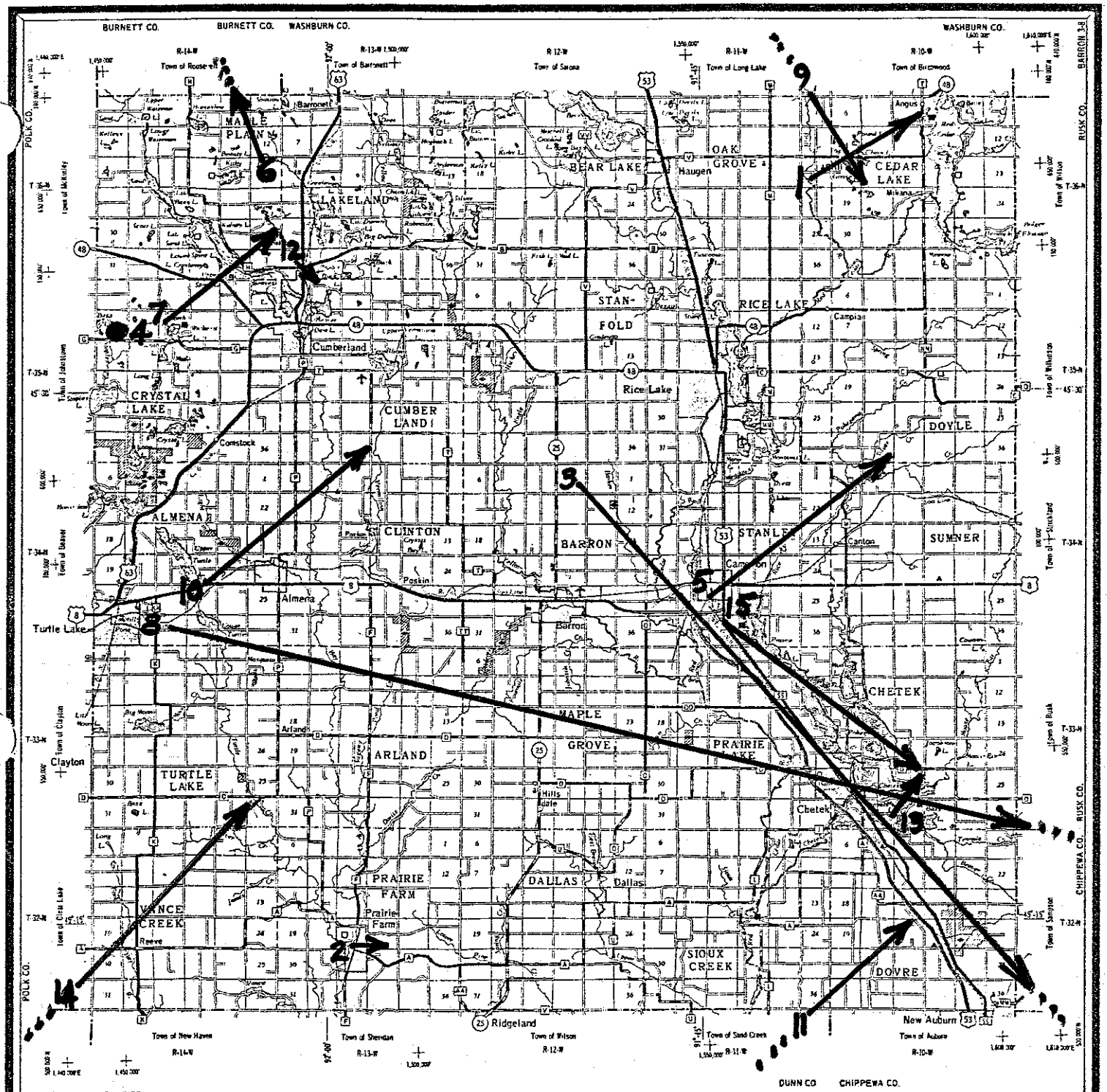

LEGEND

U.S. & STATE — COUNTY

- Portland Cement or Brick Concrete
- Bituminous
- Gravel
- Earth
- *Town Road
- Fire Lane
- Multiple Ordered
- Fishing
- Interchange
- Highway Separation
- Interstate Highway No. (90)
- U.S. Highway No. (41)
- State Highway No. (13)
- County Hwy. Letter (A)
- Railroad
- Dam
- State Boundary
- County Boundary
- Civil Town Boundary
- Corporate Limits
- Nat'l & State Forests
- Airport
- Fish Hatchery
- Game Farm
- County Seat
- Unincorp. Village
- Schools
- Public Hunt or Fish Grds.
- Hospital
- Ranger Station
- Public Camp & Picnic Grds.
- State Parks — With Campsites / With Facilities
- County Parks — Without Facilities / With Facilities
- Roadside — Without Facilities / With Facilities

*Surface type on town roads not shown

CIVIL TOWNS

MAPLE PLAIN	LAKELAND	BEAR LAKE	OAK GROVE	CEDAR LAKE
CRYSTAL LAKE	CUMBER LAND	STANFOLD	RICE LAKE	DOYLE
ALMENA	CLINTON	BARRON	STANLEY	SUMNER
TURTLE LAKE	ARLAND	MAPLE GROVE	PRAIRIE LAKE	CHETEK
VANCE CREEK	PRAIRIE FARM	DALLAS	SIOUX CREEK	DOVRE

Land Area ..... 866 Sq. Mi.
Population 37,314
County Seat ..... Barron

MILES OF HIGHWAY
as of Dec. 1, 1975

STATE	141
COUNTY	275
LOCAL ROADS	2,464
OTHER ROADS	9
TOTAL FOR COUNTY	2,892

TOWNSHIP NUMBERING

6	5	4	3	2	1
7	8	9	10	11	12
18	17	16	15	14	13
19	20	21	22	23	24
30	29	28	27	26	25
31	32	33	34	35	36

BARRON CO.

DEPARTMENT OF TRANSPORTATION
DIVISION OF HIGHWAYS
STATE OFFICE BUILDING
Madison, Wisconsin

SCALE 0 1 2 MILES

Compiled at
JAN 1976

Compiled from U.S.G.S. Quadrangles
Based on Aerial Photographs

BARRON 3-8

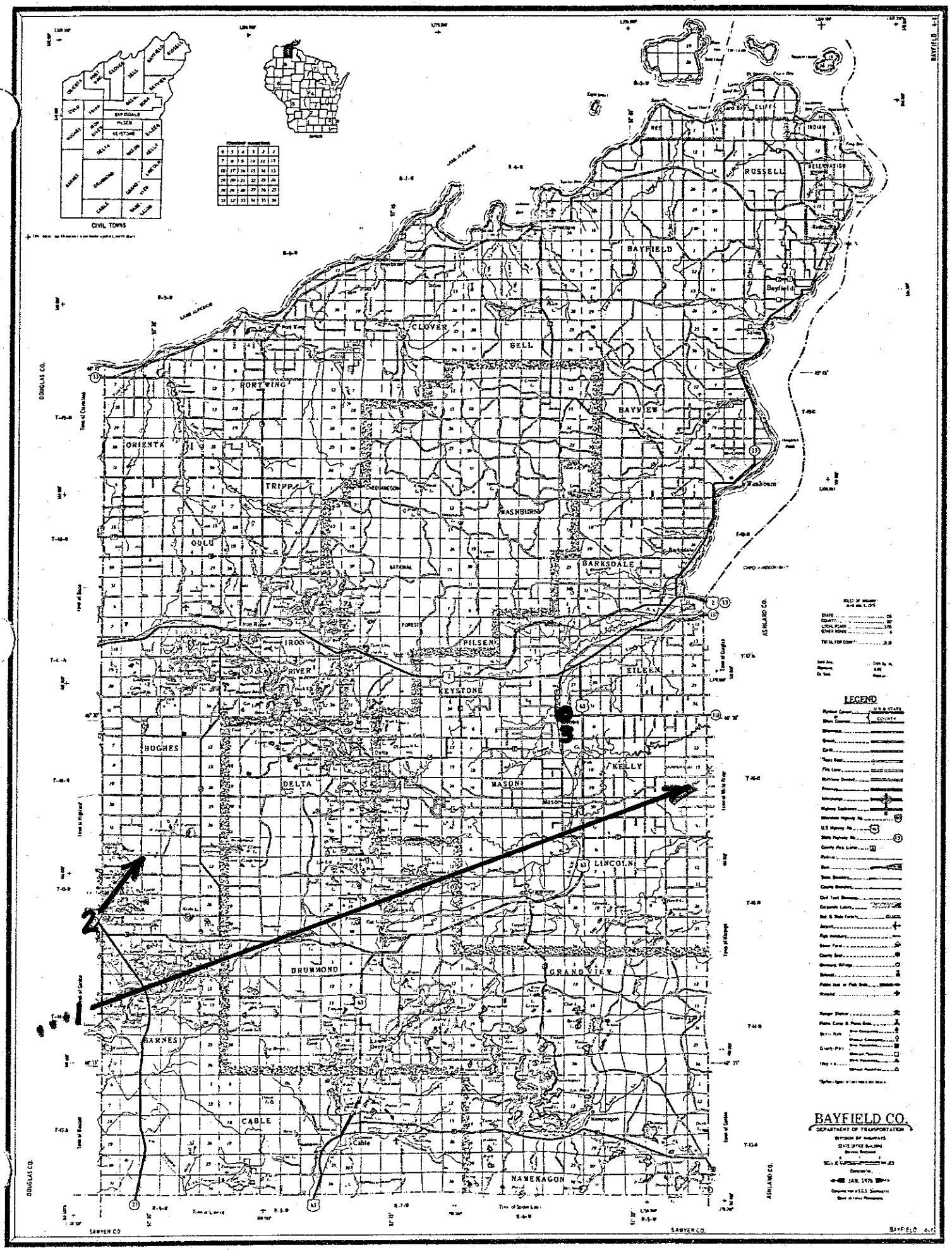
CIVIL TOWNS
RUSSELL
BAYFIELD
Bayfield
CLOVER
BELL
PORTWING
BAYVIEW
ORIENTA
TRIPP
ASHBURN
Washburn
OULU
BARKSDALE
PILSEN
IRON RIVER
EILEEN
KEYSTONE
HUGHES
KELLY
DELTA
MASON
Mason
LINCOLN
DRUMMOND
GRANDVIEW
BARNES
CABLE
Cable
NAMEKAGON
DOUGLAS CO.
ASHLAND CO.
SAWYER CO.
LEGEND
BAYFIELD CO.
DEPARTMENT OF TRANSPORTATION

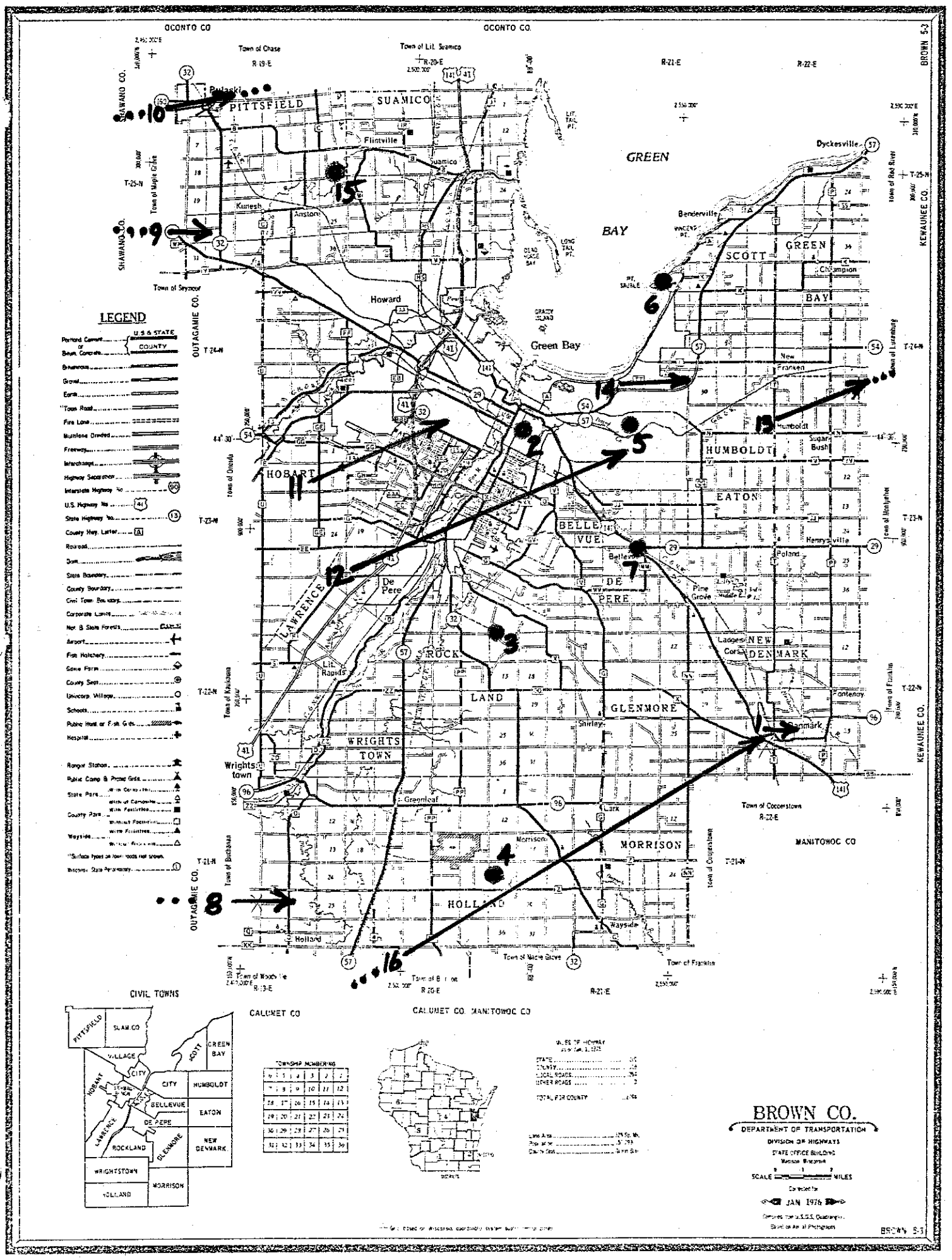
OCONTO CO
OCONTO CO.
BROWN 5-3
Town of Chase
Town of Lit. Suamico
R 19-E
R-20-E
R-21-E
R-22-E
SHAWANO CO.
Pulaski
PITTSFIELD
SUAMICO
Flintville
Suamico
Kunesh
Anston
Town of Maple Grove
T-25-N
Town of Seymour
OUTAGAMIE CO.
Howard
GREEN
BAY
Dyckesville
Benderville
SCOTT
GREEN
BAY
Champion
Town of Red River
KEWAUNEE CO.
Green Bay
New Franken
Town of Luxemburg
T-24-N
Humboldt
Sugar Bush
HUMBOLDT
HOBART
Town of Oneida
EATON
BELLE VUE
Henrysville
Poland
Town of Morkyllen
T-23-N
De Pere
DE PERE
Pine Grove
LAWRENCE
Ladoga
Corners
NEW DENMARK
ROCK
Lit. Rapids
LAND
GLENMORE
Shirley
Pamperno
Town of Franklin
Town of Kaukauna
T-22-N
WRIGHTS TOWN
Wrightstown
Greenleaf
Lark
Town of Cooperstown
R-22-E
MANITOWOC CO
Morrison
MORRISON
Town of Cooperstown
T-21-N
Town of Buchanan
HOLLAND
Holland
Hayside
Town of Maple Grove
Town of Woodville
Town of Brillion
R-13-E
R-20-E
R-21-E
Town of Franklin
CALUMET CO
CALUMET CO. MANITOWOC CO
LEGEND
U.S. & STATE
COUNTY
Portland Cement or Brick, Concrete
Bituminous
Gravel
Earth
Town Road
Fire Lane
Multilane Divided
Freeway
Interchange
Highway Separation
Interstate Highway No.
U.S. Highway No.
State Highway No.
County Hwy. Letter
Railroad
Dam
State Boundary
County Boundary
Civil Town Boundary
Corporate Limits
Nat. & State Forests
Airport
Fish Hatchery
Game Farm
County Seat
Unincorp. Village
Schools
Public Hunting or Fish. Grds.
Hospital
Ranger Station
Public Camp & Picnic Grds.
State Park
County Park
Wayside
*Surface types on town roads not shown.
Wisconsin State Parkway
CIVIL TOWNS
PITTSFIELD
SUAMICO
SCOTT
GREEN BAY
VILLAGE
CITY
HOBART
CITY
HUMBOLDT
BELLEVUE
EATON
DE PERE
LAWRENCE
ROCKLAND
GLENMORE
NEW DENMARK
WRIGHTSTOWN
HOLLAND
MORRISON
TOWNSHIP NUMBERING
MILES OF HIGHWAY
STATE
COUNTY
LOCAL ROADS
OTHER ROADS
TOTAL FOR COUNTY
BROWN CO.
DEPARTMENT OF TRANSPORTATION
DIVISION OF HIGHWAYS
STATE OFFICE BUILDING
Madison, Wisconsin
SCALE
MILES
JAN 1976
BROWN 5-3

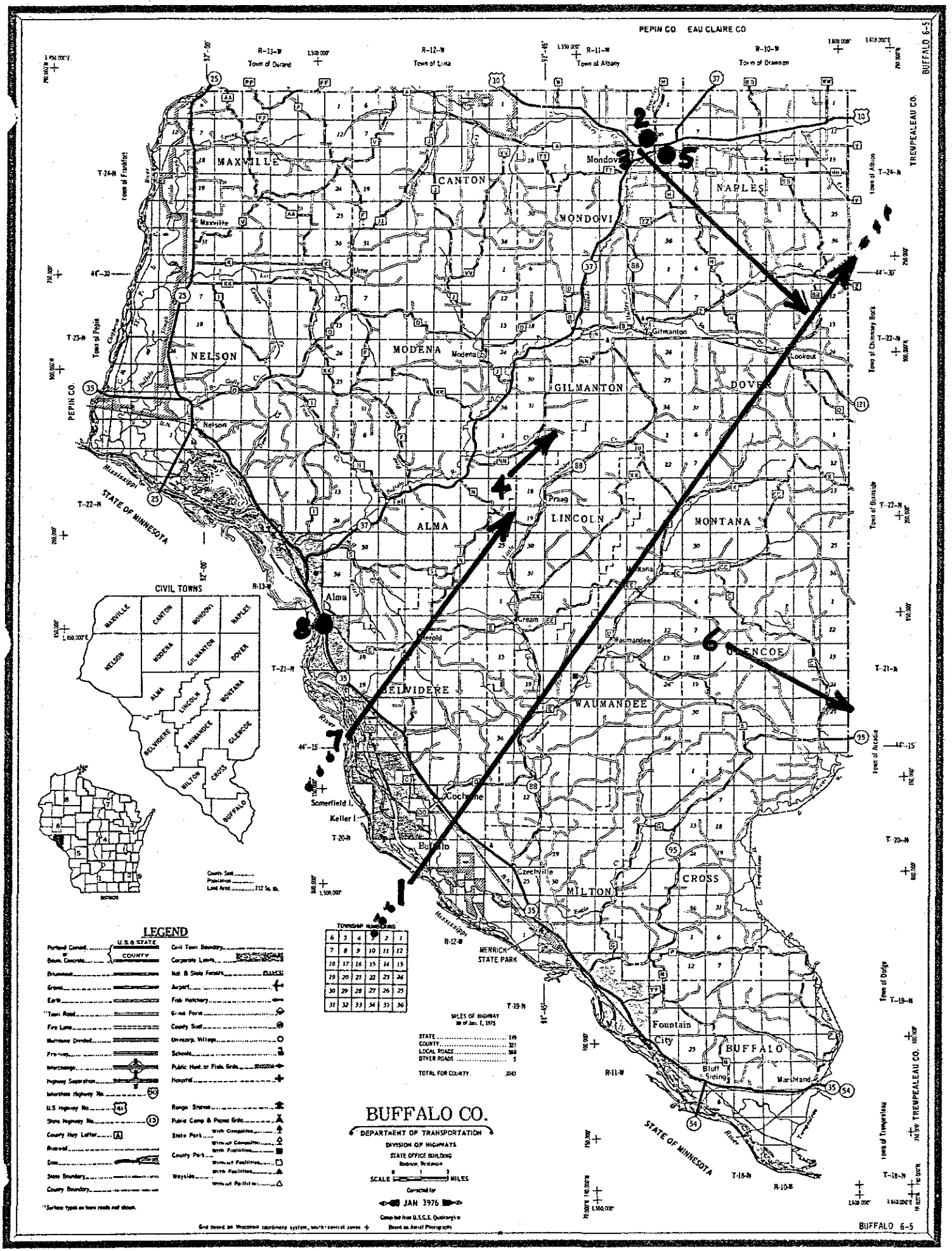
PEPIN CO.
EAU CLAIRE CO.
TREMPEALEAU CO.
PEPIN CO.
STATE OF MINNESOTA
R-13-W
Town of Durand
R-12-W
Town of Lima
R-11-W
Town of Albany
R-10-W
Town of Drammen
T-24-N
T-23-N
T-22-N
T-21-N
T-20-N
T-19-N
T-18-N
MAXVILLE
CANTON
NAPLES
MONDOVI
NELSON
MODENA
GILMANTON
DOVER
ALMA
LINCOLN
MONTANA
BELVIDERE
WAUMANDEE
GLENCOE
MILTON
CROSS
BUFFALO
Mondovi
Maxville
Gilmanton
Lookout
Nelson
Modena
Praag
Alma
Montana
Waumandee
Cochrane
Somerfield I.
Keller I.
Buffalo
Czechville
Fountain City
Bluff Siding
Marshland
MERRICK STATE PARK
Mississippi
River
Town of Frankfort
Town of Pepin
Town of Albion
Town of Chimney Rock
Town of Sumner
Town of Arcadia
Town of Dodge
Town of Trempealeau
CIVIL TOWNS
MAXVILLE
CANTON
MONDOVI
NAPLES
NELSON
MODENA
GILMANTON
DOVER
ALMA
LINCOLN
MONTANA
BELVIDERE
WAUMANDEE
GLENCOE
MILTON
CROSS
BUFFALO
County Seat
Population
Land Area 712 Sq. Mi.
WISCONSIN
LEGEND
U.S. & STATE
COUNTY
Portland Cement or Bitum. Concrete
Bituminous
Gravel
Earth
*Town Road
Fire Lane
Multilane Divided
Freeway
Interchange
Highway Separation
Interstate Highway No.
U.S. Highway No.
State Highway No.
County Hwy. Letter
Railroad
Dam
State Boundary
County Boundary
Civil Town Boundary
Corporate Limits
Nat. & State Forests
Airport
Fish Hatchery
Game Farm
County Seat
Unincorp. Village
Schools
Public Hunting or Fishing Grds.
Hospital
Ranger Station
Public Camp & Picnic Grds.
State Park
With Campsites
Without Campsites
With Facilities
County Park
Without Facilities
With Facilities
Wayside
Without Facilities
*Surface types on town roads not shown.
TOWNSHIP NUMBERING
MILES OF HIGHWAY as of Jan. 1, 1975
STATE 149
COUNTY 321
LOCAL ROADS 568
OTHER ROADS 5
TOTAL FOR COUNTY 1043
BUFFALO CO.
DEPARTMENT OF TRANSPORTATION
DIVISION OF HIGHWAYS
STATE OFFICE BUILDING
Madison, Wisconsin
SCALE MILES
Corrected for
JAN 1976
Compiled from U.S.G.S. Quadrangles
Based on Aerial Photographs
Grid based on Wisconsin coordinate system, south central zone
BUFFALO 6-5

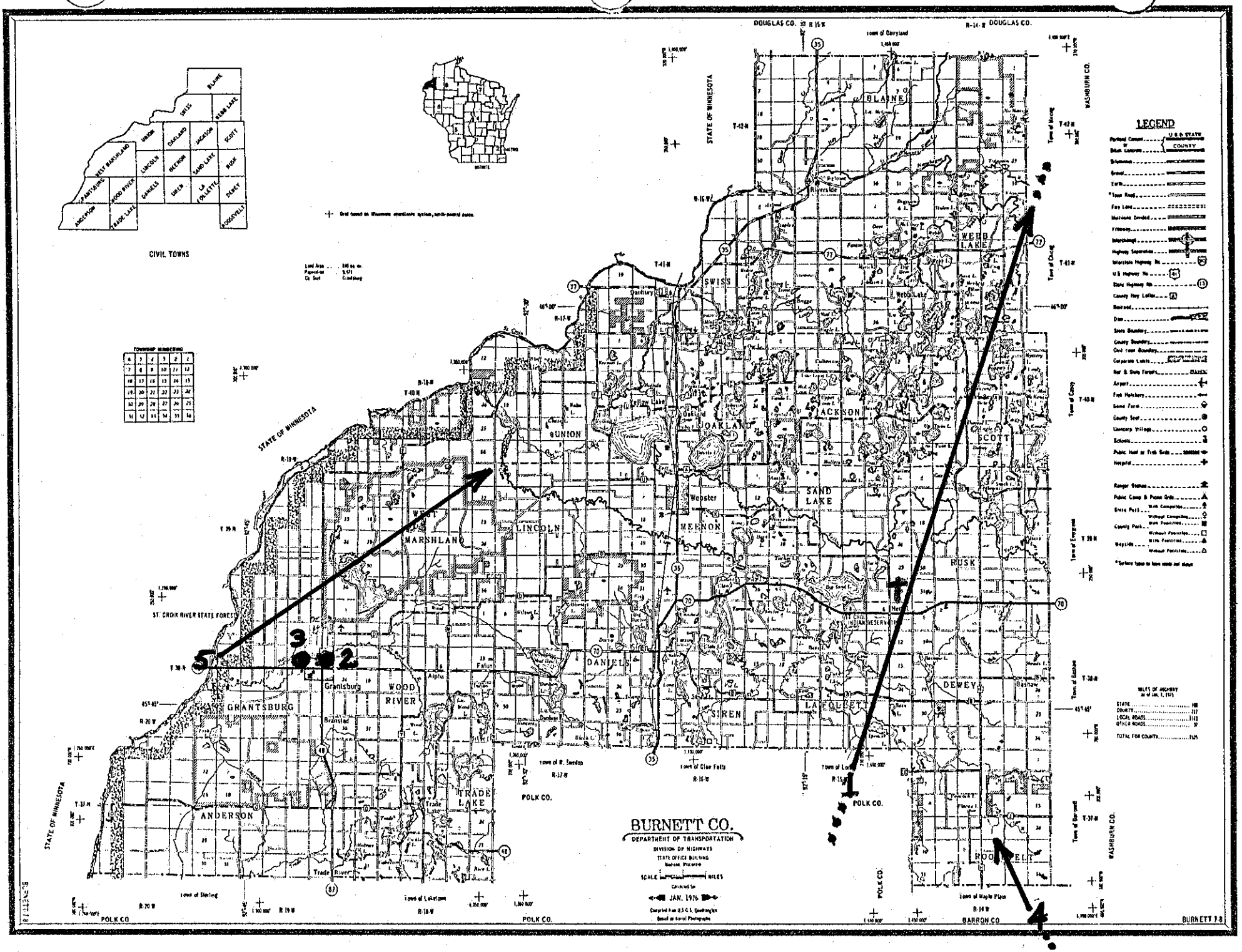
BURNETT CO.
DEPARTMENT OF TRANSPORTATION
DIVISION OF HIGHWAYS
STATE OFFICE BUILDING
Madison, Wisconsin
SCALE MILES
JAN. 1976
Compiled from U.S.G.S. Quadrangles
Based on Aerial Photographs
CIVIL TOWNS
TOWNSHIP NUMBERING
LEGEND
STATE OF WINNESOTA
DOUGLAS CO.
WASHBURN CO.
POLK CO.
BARRON CO.
BLAINE
SWISS
WEBB LAKE
UNION
OAKLAND
JACKSON
SCOTT
SAND LAKE
LINCOLN
MEENON
MARSHLAND
RUSK
DANIELS
SIREN
LAFOLLETTE
DEWEY
GRANTSBURG
WOOD RIVER
TRADE LAKE
ANDERSON
ROOSEVELT
ST. CROIX RIVER STATE FOREST
Grantsburg
Webster
Siren
Trade Lake
Trade River
Town of Daryland
Town of Sterling
Town of Lakeland
Town of Maple Plain
Town of Clear Falls
Town of Dairyland
Town of Webb Lake
Town of Dewey
Town of Scott
Town of Rusk
Town of Meenon
Town of Sand Lake
Town of Jackson
Town of Oakland
Town of Swiss
Town of Blaine
Town of Marshland
Town of Lincoln
Town of Daniels
Town of Siren
Town of Lafollette
Town of Roosevelt
Town of Anderson
Town of Grantsburg
Town of Wood River
Town of Trade Lake
Town of Union
Town of Webb Lake
Town of Dairyland
Town of Sand Lake
Town of Meenon
Town of Rusk
Town of Dewey
Town of Siren
Town of Lafollette
Town of Roosevelt
Town of Anderson
Town of Grantsburg
Town of Wood River
Town of Trade Lake
Town of Union
Town of Swiss
Town of Blaine
Town of Jackson
Town of Oakland
Town of Scott
Town of Daniels
Town of Lincoln
Town of Marsh

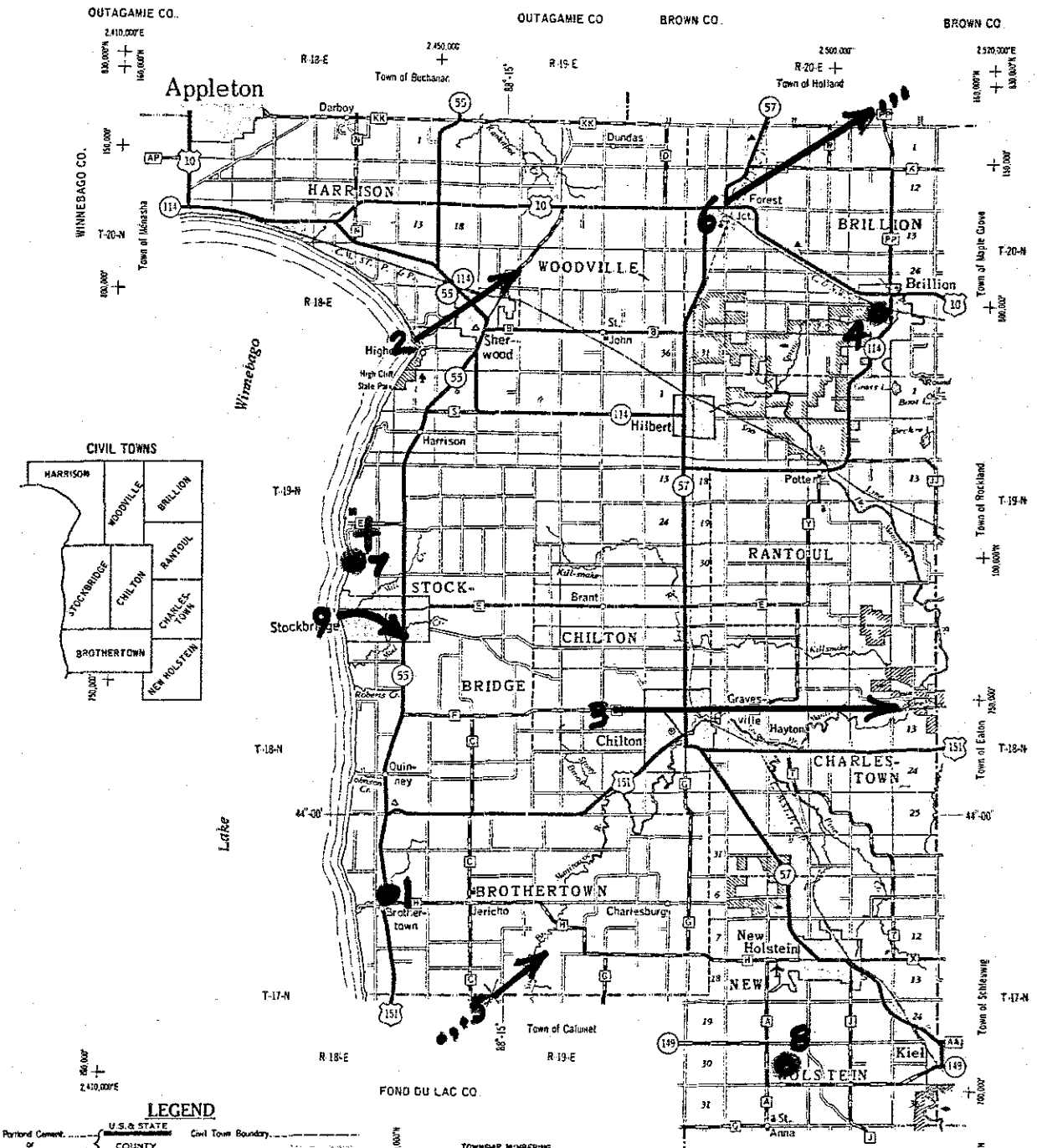

CIVIL TOWNS

LEGEND

- Portland Cement or Bitum. Concrete — U.S. & STATE / COUNTY
- Bituminous
- Gravel
- Earth
- *Town Road
- Fire Lane
- Multilane Divided
- Freeway
- Interchange
- Highway Separation
- Interstate Highway No. — 90
- U.S. Highway No. — 41
- State Highway No. — 13
- County Hwy. Letter — A
- Railroad
- Dam
- State Boundary
- County Boundary
- Civil Town Boundary
- Corporate Limits
- Nat. & State Forests
- Airport
- Fish Hatchery
- Game Farm
- County Seat
- Unincorp. Village
- Schools
- Public Hunt. or Fish. Grds.
- Hospital
- Ranger Station
- Public Camp & Picnic Grds.
- State Park — with Campsite / without Campsite / with Facilities
- County Park — without Facilities / with Facilities
- Wayside — without Facilities / with Facilities

*Surface types on town roads not shown

TOWNSHIP NUMBERING

6	5	4	3	2	1
7	8	9	10	11	12
18	17	16	15	14	13
19	20	21	22	23	24
30	29	28	27	26	25
31	32	33	34	35	36

Land Area ..... 315 Sq. Mi.
Population 27,625
County Seat ..... Chilton

MILES OF HIGHWAY
as of Jan. 1, 1975

STATE	207
COUNTY	102
LOCAL ROADS	534
OTHER ROADS	5
TOTAL FOR COUNTY	748

CALUMET CO.

DEPARTMENT OF TRANSPORTATION
DIVISION OF HIGHWAYS
STATE OFFICE BUILDING
Madison, Wisconsin

SCALE 0 1 2 MILES

Corrected for JAN. 1976

Compiled from U.S.G.S. Quadrangles
Based on Aerial Photographs

+ Grid based on Wisconsin coordinate system, south central zones.

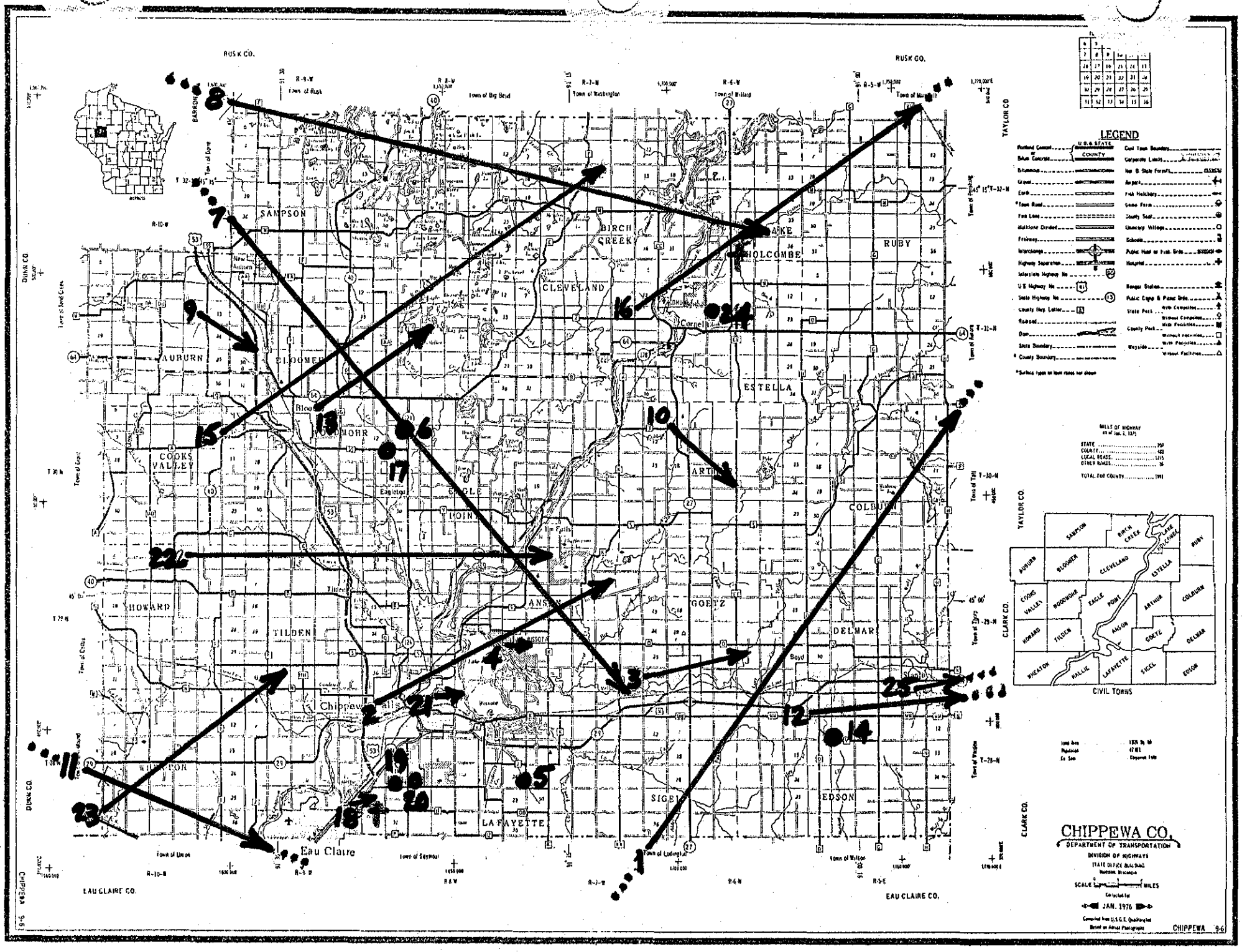
RUSK CO.
BARRON CO.
DUNN CO.
EAU CLAIRE CO.
TAYLOR CO.
CLARK CO.
SAMPSON
BIRCH CREEK
LAKE HOLCOMBE
RUBY
CLEVELAND
AUBURN
BLOOMER
ESTELLA
COOKS VALLEY
WOODMOHR
EAGLE POINT
ARTHUR
COLBURN
HOWARD
TILDEN
GOETZ
DELMAR
WHITON
SIGEL
EDSON
LAFAYETTE
Chippewa Falls
Eau Claire
Cornell
Bloomer
Eagleton
Tilden
Boyd
LEGEND
U.S.& STATE
COUNTY
Paved or Blue Concrete
Bituminous
Gravel
Earth
*Town Road
Fire Lane
Multiplane Divided
Freeway
Interchange
Highway Separation
Interstate Highway No.
U.S. Highway No.
State Highway No.
County Hwy. Letter
Railroad
Dam
State Boundary
County Boundary
Civil Town Boundary
Corporate Limits
Nat'l & State Forests
Airport
Fish Hatchery
Game Farm
County Seat
Unincorp. Village
Schools
Public Hunting Area
Hospital
Ranger Station
Public Camp & Picnic Area
State Park
County Park
Wayside
With Campsites
Without Campsites
With Facilities
Without Facilities
*Surface types on town roads not shown
MILES OF HIGHWAY
STATE
COUNTY
LOCAL ROADS
OTHER ROADS
TOTAL FOR COUNTY
CIVIL TOWNS
CHIPPEWA CO.
DEPARTMENT OF TRANSPORTATION
DIVISION OF HIGHWAYS
STATE OFFICE BUILDING
Madison, Wisconsin
SCALE
MILES
JAN. 1976
CHIPPEWA 9-6

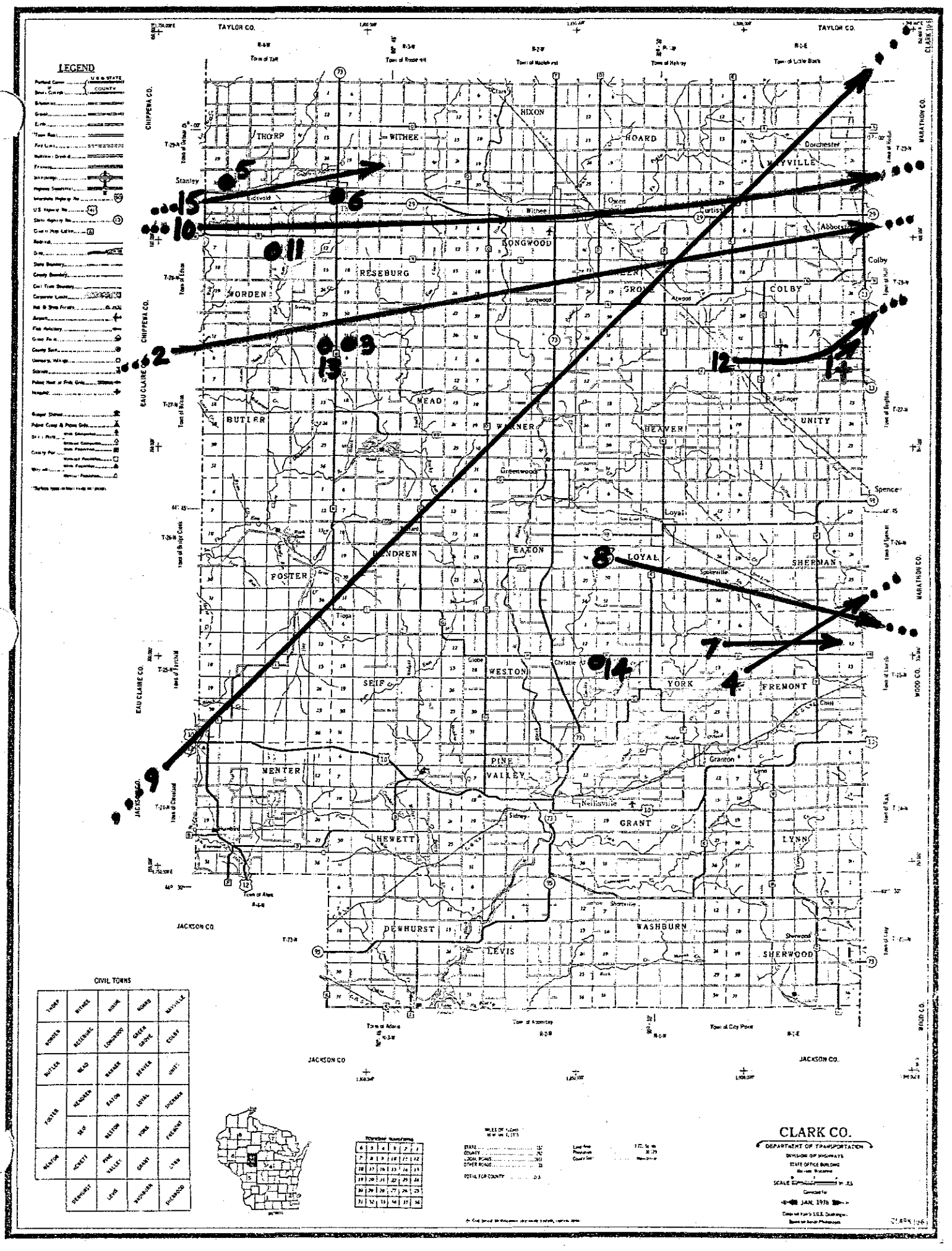
LEGEND
TAYLOR CO.
CHIPPEWA CO.
EAU CLAIRE CO.
MARATHON CO.
WOOD CO.
JACKSON CO.
THORP
WITHEE
HIXON
HOARD
MAYVILLE
Stanley
Dorchester
Owen
Curtiss
Abbotsford
Colby
LONGWOOD
RESEBURG
WORDEN
GREEN GROVE
COLBY
MEAD
BUTLER
WARNER
HEAVER
UNITY
Rozellinger
Greenwood
Spencer
Loyal
BENDREN
EATON
LOYAL
SHERMAN
FOSTER
Spencerville
Thorp
Globe
WESTON
Christie
YORK
FREMONT
SEIF
Granton
MENTER
PINE VALLEY
Neillsville
GRANT
HEWETT
LYNN
Sidney
Shortville
DEWHURST
WASHBURN
LEVIS
SHERWOOD
Sherwood
Town of Alma
Town of Adams
Town of Assembly
Town of City Point
CIVIL TOWNS
THORP
WITHEE
HIXON
HOARD
MAYVILLE
BENDREN
RESEBURG
LONGWOOD
GREEN GROVE
COLBY
BUTLER
MEAD
WARNER
HEAVER
UNITY
FOSTER
BENDREN
EATON
LOYAL
SHERMAN
SEIF
WESTON
YORK
FREMONT
MENTER
HEWETT
PINE VALLEY
GRANT
LYNN
DEWHURST
LEVIS
WASHBURN
SHERWOOD
CLARK CO.
DEPARTMENT OF TRANSPORTATION
DIVISION OF HIGHWAYS
STATE OFFICE BUILDING
JAN. 1976

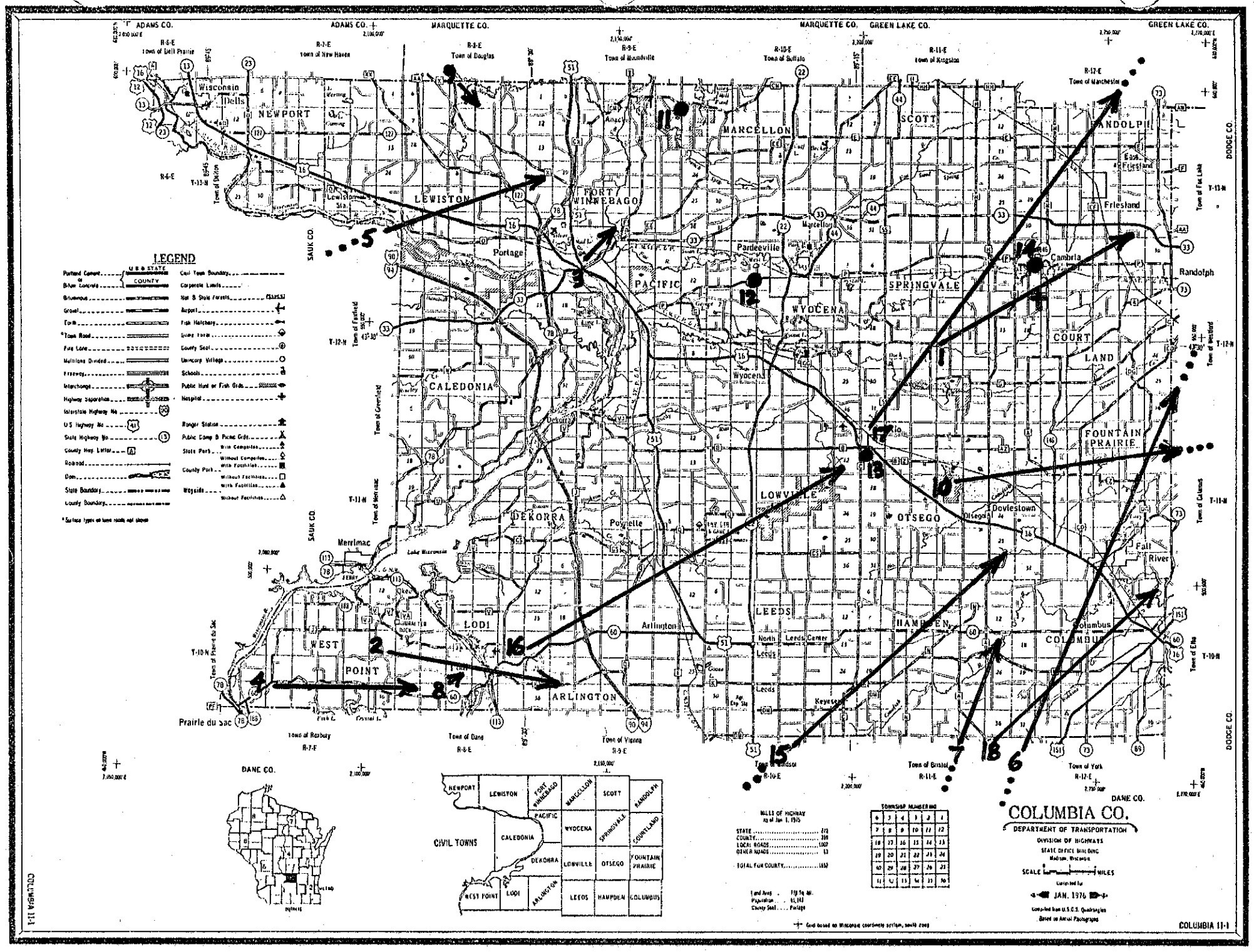
ADAMS CO.
MARQUETTE CO.
GREEN LAKE CO.
DODGE CO.
SAUK CO.
DANE CO.
Town of Dell Prairie
Town of New Haven
Town of Douglas
Town of Moundville
Town of Buffalo
Town of Kingston
Town of Manchester
Town of Dalton
Town of Fairfield
Town of Greenfield
Town of Merrimac
Town of Prairie du Sac
Town of Roxbury
Town of Dane
Town of Vienna
Town of Bristol
Town of York
Town of Fox Lake
Town of Westford
Town of Columbus
Town of Elba
Wisconsin Dells
NEWPORT
LEWISTON
FORT WINNEBAGO
MARCELLON
SCOTT
RANDOLPH
PACIFIC
WYOCENA
SPRINGVALE
COURT
LAND
CALEDONIA
DEKORRA
LOWVILLE
OTSEGO
FOUNTAIN PRAIRIE
WEST POINT
LODI
ARLINGTON
LEEDS
HAMPDEN
COLUMBUS
Portage
Pardeeville
Cambria
Randolph
Friesland
Wyocena
Dekorra
Poynette
Doylestown
Merrimac
Lake Wisconsin
Arlington
North Leeds
Leeds Center
Keyesville
Columbus
Fall River
Prairie du Sac
LEGEND
Portland Cement or Brick Concrete
Bituminous
Gravel
Earth
Town Road
Fire Lane
Multiplane Divided
Freeway
Interchange
Highway Separation
Interstate Highway No.
U.S. Highway No.
State Highway No.
County Hwy. Letter
Railroad
Dam
State Boundary
County Boundary
U.S. & STATE
COUNTY
Civil Town Boundary
Corporate Limits
Nat. & State Forests
Airport
Fish Hatchery
Game Farm
County Seat
Unincorp. Village
Schools
Public Hunt or Fish Grds.
Hospital
Ranger Station
Public Camp & Picnic Grds.
State Park
With Campsites
Without Campsites
With Facilities
County Park
Without Facilities
With Facilities
Wayside
Without Facilities
* Surface types on town roads not shown
CIVIL TOWNS
NEWPORT
LEWISTON
FORT WINNEBAGO
MARCELLON
SCOTT
RANDOLPH
PACIFIC
CALEDONIA
WYOCENA
SPRINGVALE
COURTLAND
DEKORRA
LOWVILLE
OTSEGO
FOUNTAIN PRAIRIE
WEST POINT
LODI
ARLINGTON
LEEDS
HAMPDEN
COLUMBUS
MILES OF HIGHWAY as of Jan. 1, 1975
STATE
COUNTY
LOCAL ROADS
OTHER ROADS
TOTAL FOR COUNTY
Land Area
Population
County Seat
TOWNSHIP NUMBERING
COLUMBIA CO.
DEPARTMENT OF TRANSPORTATION
DIVISION OF HIGHWAYS
STATE OFFICE BUILDING
Madison, Wisconsin
SCALE
MILES
JAN. 1976
Compiled from U.S.G.S. Quadrangles
Based on Aerial Photographs
COLUMBIA 11-1

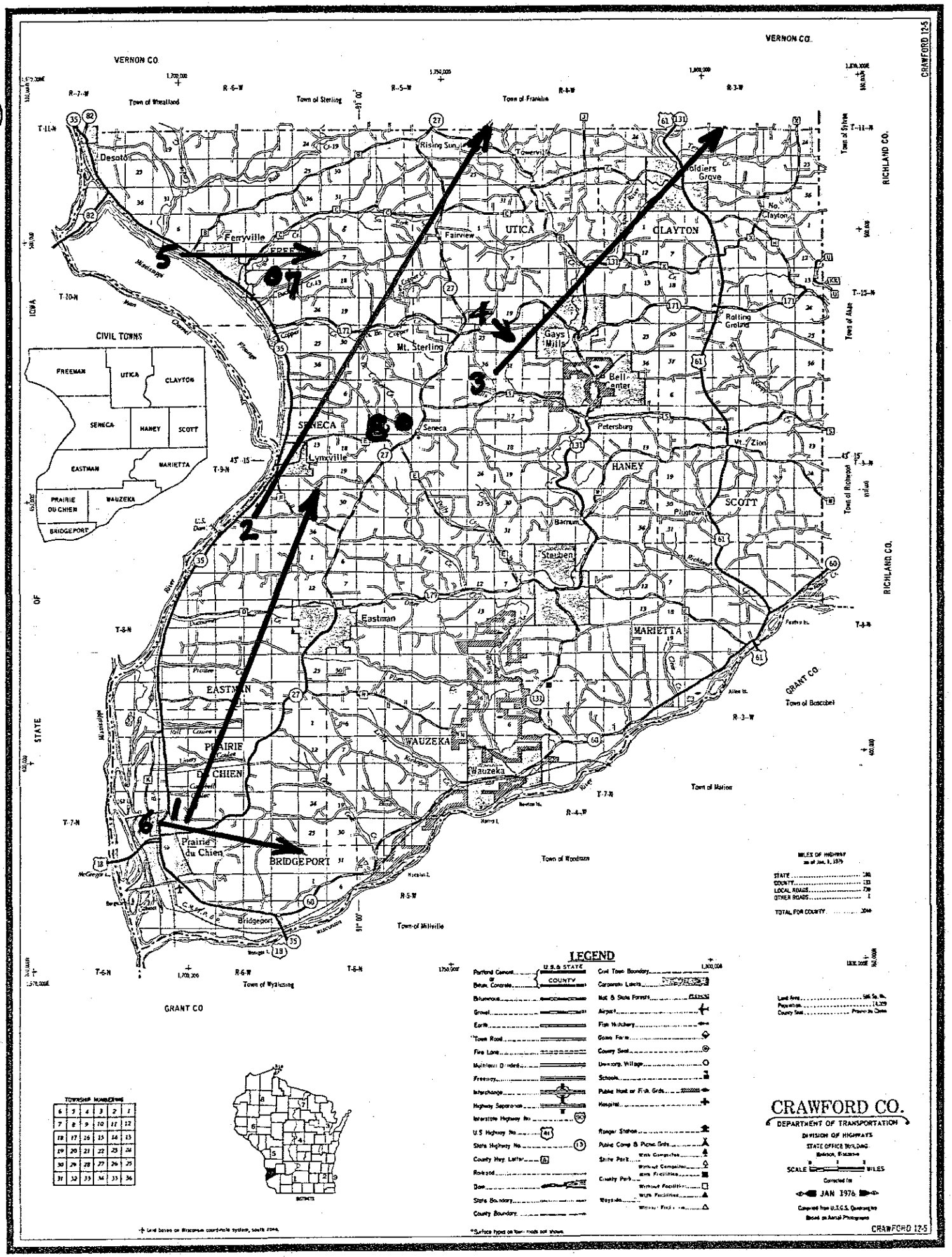
VERNON CO.
Town of Wheatland
Town of Sterling
Town of Franklin
Town of Sylvan
RICHLAND CO.
Desoto
Rising Sun
Towerville
Soldiers Grove
Ferryville
Fairview
UTICA
CLAYTON
No. Clayton
Rolling Ground
Town of Akan
Mt. Sterling
Gays Mills
Bell Center
CIVIL TOWNS
FREEMAN
UTICA
CLAYTON
SENECA
HANEY
SCOTT
EASTMAN
MARIETTA
PRAIRIE DU CHIEN
WAUZEKA
BRIDGEPORT
SENECA
Seneca
Lynxville
Petersburg
Mt. Zion
HANEY
SCOTT
Plugtown
Barnum
Steuben
Eastman
MARIETTA
EASTMAN
PRAIRIE DU CHIEN
WAUZEKA
Wauzeka
Town of Marion
Town of Bloomfield
GRANT CO.
Prairie du Chien
BRIDGEPORT
Bridgeport
Town of Woodman
Town of Millville
Town of Wyalusing
GRANT CO
IOWA
STATE OF
T-11-N
T-10-N
T-9-N
T-8-N
T-7-N
T-6-N
R-7-W
R-6-W
R-5-W
R-4-W
R-3-W
1
2
3
4
5
6
7
LEGEND
U.S. & STATE
COUNTY
Portland Cement or Betun. Concrete
Bituminous
Gravel
Earth
Town Road
Fire Lane
Multilane Divided
Freeway
Interchange
Highway Separation
Interstate Highway No.
U.S. Highway No.
State Highway No.
County Hwy. Letter
Railroad
Dam
State Boundary
County Boundary
Civil Town Boundary
Corporate Limits
Nat. & State Forests
Airport
Fish Hatchery
Game Farm
County Seat
Unincorp. Village
Schools
Public Hunt. or Fish. Grds.
Hospital
Ranger Station
Public Comp. & Picnic Grds.
State Park
County Park
Wayside
MILES OF HIGHWAY as of Jan. 1, 1976
STATE
COUNTY
LOCAL ROADS
OTHER ROADS
TOTAL FOR COUNTY
Land Area
Population
County Seat
TOWNSHIP NUMBERING
CRAWFORD CO.
DEPARTMENT OF TRANSPORTATION
DIVISION OF HIGHWAYS
STATE OFFICE BUILDING
Madison, Wisconsin
SCALE
MILES
Corrected to
JAN 1976
Compiled from U.S.G.S. Quadrangles
Based on Aerial Photographs
CRAWFORD 12-5
Grid bases on Wisconsin coordinate system, south zone.
*Surface types on town roads not shown.

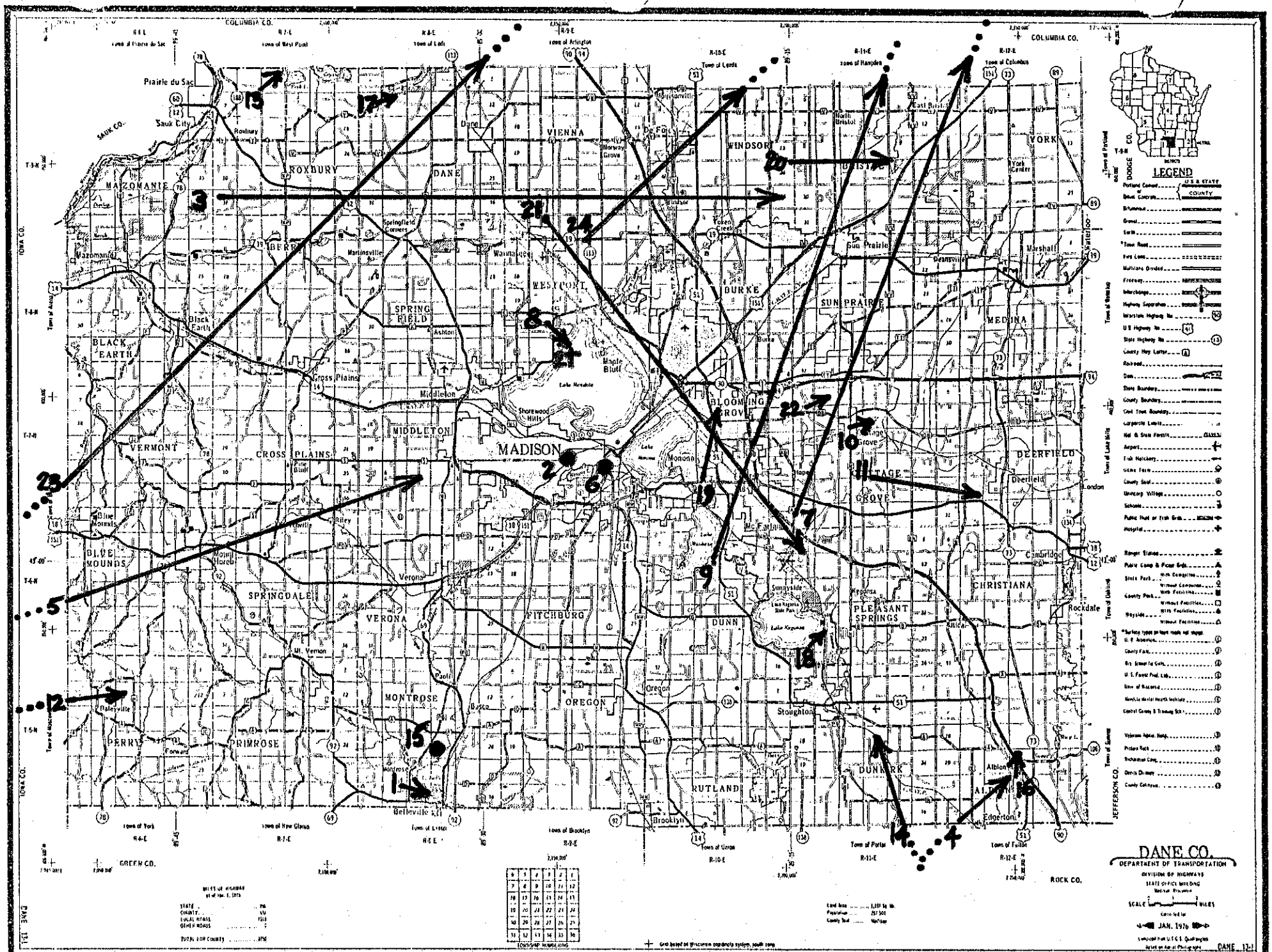
DANE CO.
DEPARTMENT OF TRANSPORTATION
DIVISION OF HIGHWAYS
STATE OFFICE BUILDING
Madison, Wisconsin
SCALE 1 MILES
JAN. 1976
DANE 12-1
LEGEND
COLUMBIA CO.
SAUK CO.
IOWA CO.
GREEN CO.
ROCK CO.
JEFFERSON CO.
DODGE CO.
MADISON
Prairie du Sac
Sauk City
Roxbury
Dane
Vienna
Windsor
York
Mazomanie
Black Earth
Springfield
Middleton
Cross Plains
Westport
Burke
Sun Prairie
Medina
Deerfield
Cottage Grove
Christiana
Pleasant Springs
Dunn
Fitchburg
Verona
Springdale
Vermont
Blue Mounds
Perry
Primrose
Montrose
Oregon
Rutland
Dunkirk
Albion
Bloomington
Belleville
Brooklyn
Stoughton
Edgerton
Cambridge
Rockdale
Marshall
Deerfield
Lake Mendota
Lake Monona
Lake Kegonsa
Lake Waubesa
Sunnyside State Park
Maple Bluff
Shorewood Hills
Mt. Vernon
Mt. Horeb
Oregon
Footville
Orfordville
Milton
Janesville
Beloit
Fort Atkinson
Watertown
Lake Mendota
Lake Monona
Lake Kegonsa
Lake Waubesa
Sun Prairie
Deerfield
Cambridge
Stoughton
Edgerton
Brooklyn
Belleville
Verona
Mt. Horeb
Oregon
Footville
Orfordville
Milton
Janesville
Beloit
Fort Atkinson
Watertown
Town of Dane
Town of Vienna
Town of Windsor
Town of York
Town of Mazomanie
Town of Black Earth
Town of Springfield
Town of Middleton
Town of Cross Plains
Town of Westport
Town of Burke
Town of Sun Prairie
Town of Medina
Town of Deerfield
Town of Cottage Grove
Town of Christiana
Town of Pleasant Springs
Town of Dunn
Town of Fitchburg
Town of Verona
Town of Springdale
Town of Vermont
Town of Blue Mounds
Town of Perry
Town of Primrose
Town of Montrose
Town of Oregon
Town of Rutland
Town of Dunkirk
Town of Albion
Town of Bristol
Town of Pleasant Springs
Town of Cottage Grove
Town of Deerfield
Town of Christiana

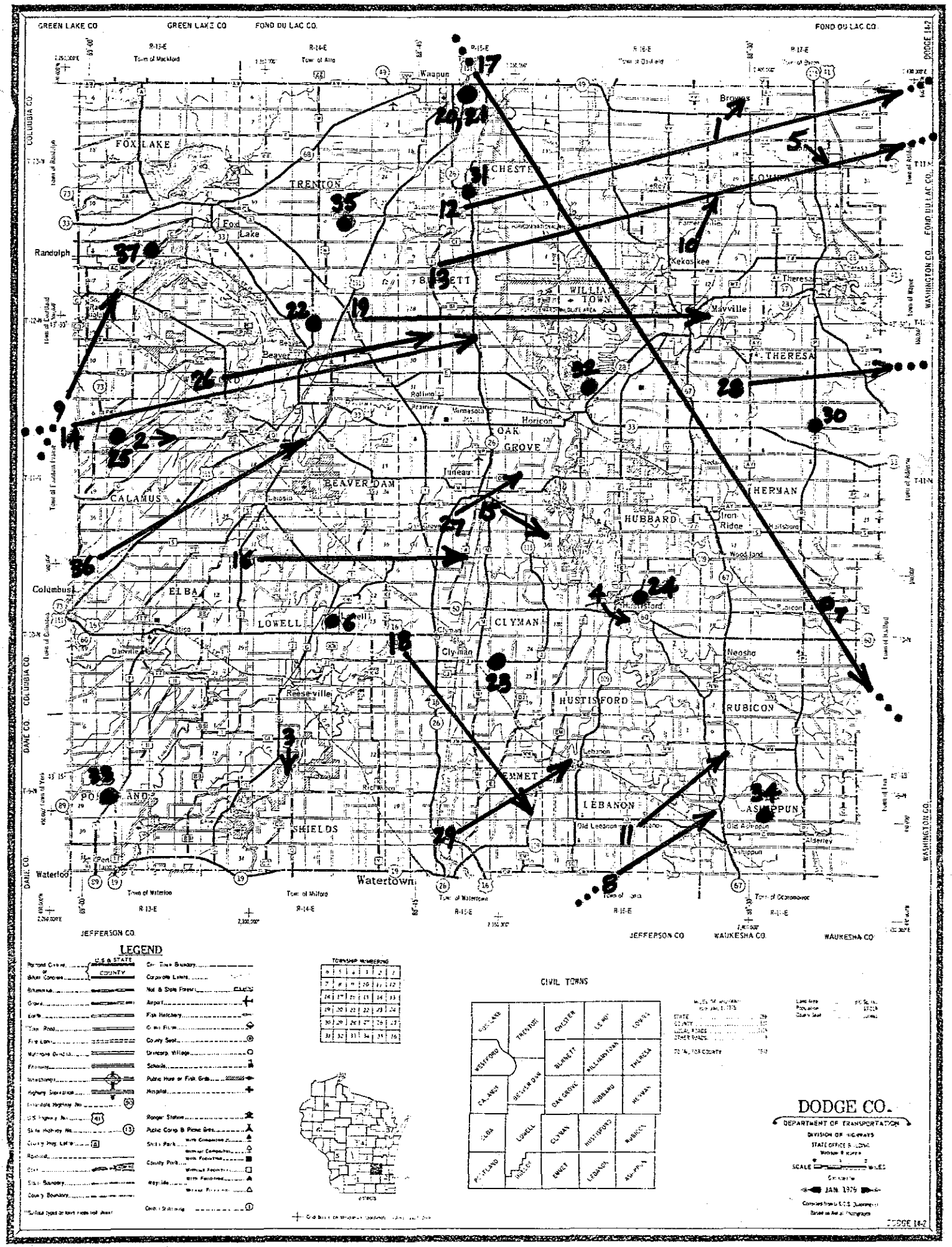
GREEN LAKE CO
GREEN LAKE CO
FOND DU LAC CO.
FOND DU LAC CO.
DODGE 14-2
COLUMBIA CO.
WASHINGTON CO.
DANE CO.
JEFFERSON CO.
JEFFERSON CO
WAUKESHA CO.
WAUKESHA CO
R-13-E
R-14-E
R-15-E
R-16-E
R-17-E
Town of Marshland
Town of Alto
Town of Oakfield
Town of Byron
Waupun
Brownsville
FOX LAKE
TRENTON
CHESTER
LOMIRA
Fond du Lac
Randolph
Kekoskee
Theresa
WILLIAMSTOWN
Mayville
ST. THERESA
Beaver Dam
Rolling Prairie
Minnesota Junction
Horicon
OAK GROVE
Juneau
BEAVER DAM
CALAMUS
HERMAN
HUBBARD
Iron Ridge
Hustisford
Wood land
Columbus
ELBA
LOWELL
Lowell
CLYMAN
Clyman
Neosho
Rubicon
Reeseville
HUSTISFORD
RUBICON
Lebanon
EMMET
LEBANON
Old Lebanon
ASHIPPUN
Old Ashippun
Alderley
Ashippun
SHIELDS
Richwoon
Waterloo
Watertown
Town of Waterloo
Town of Milford
Town of Watertown
Town of Ixonia
Town of Oconomowoc
LEGEND
U.S. & STATE
COUNTY
Paved Gravel
Main Concrete
Bituminous
Gravel
Earth
Trail Road
Fire Lane
Multiple Divided
Railroad
Interchange
Highway Separation
Interstate Highway No.
U.S. Highway No.
State Highway No.
County Hwy. Letter
Railroad
River
State Boundary
County Boundary
Civil Town Boundary
Corporate Limits
Nat. & State Forest
Airport
Fish Hatchery
Game Farm
County Seat
Unincorp. Village
Schools
Public Hunting or Fish Grounds
Hospital
Ranger Station
Public Camp & Picnic Sites
State Park
County Park
Wayside
Cemetery
TOWNSHIP NUMBERING
CIVIL TOWNS
SUN PRAIRIE
TRENTON
CHESTER
LOMIRA
WESTFORD
BURNETT
WILLIAMSTOWN
THERESA
CALAMUS
BEAVER DAM
OAK GROVE
HUBBARD
HERMAN
ELBA
LOWELL
CLYMAN
HUSTISFORD
RUBICON
FOXLAKE
EMMET
LEBANON
ASHIPPUN
DODGE CO.
DEPARTMENT OF TRANSPORTATION
DIVISION OF HIGHWAYS
STATE OFFICE BUILDING
Madison, Wisconsin
SCALE
MILES
JAN. 1976
Compiled from U.S. Government
Based on Aerial Photographs
DODGE 14-2

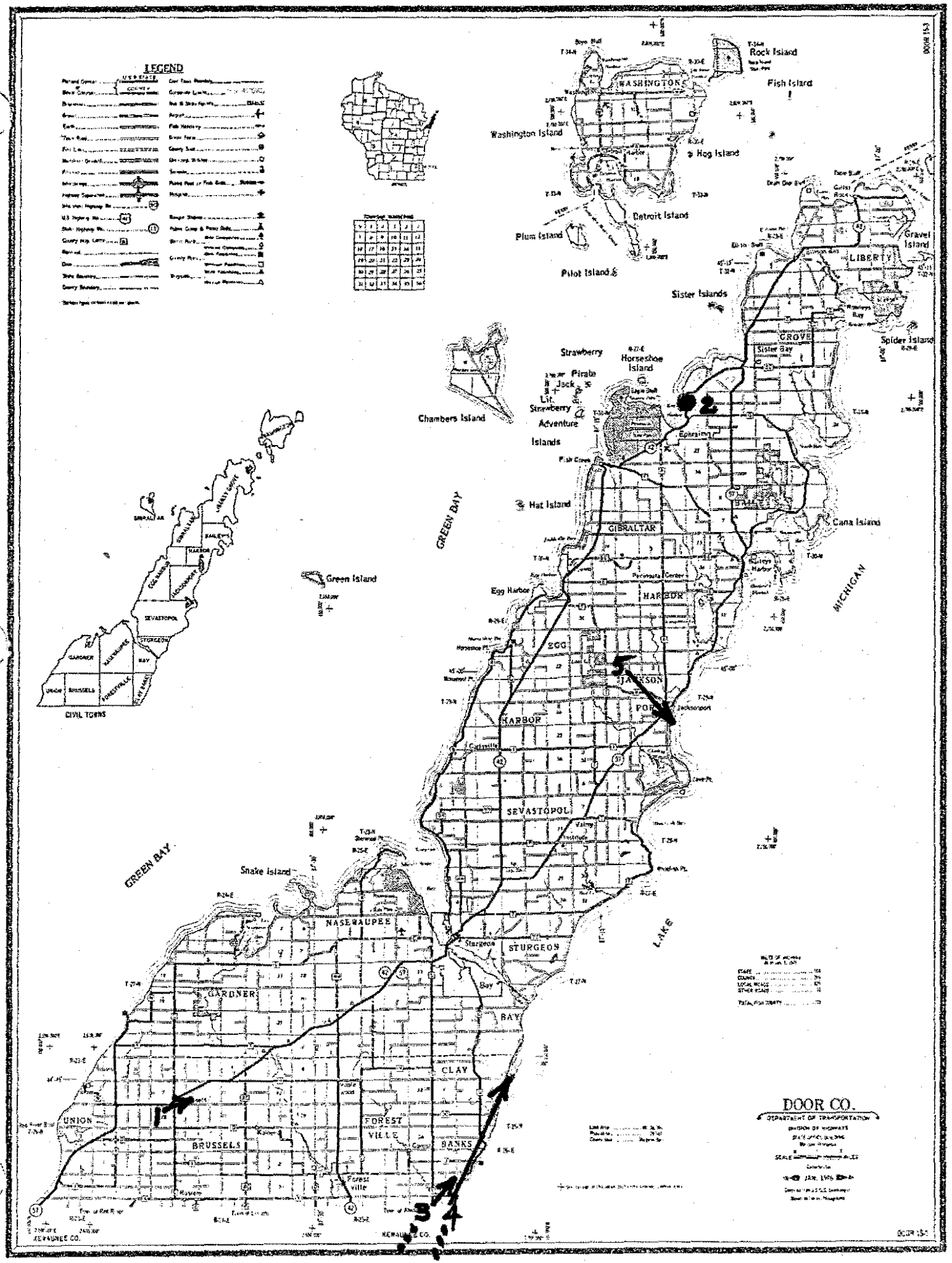
LEGEND
Rock Island
Fish Island
Washington Island
Hog Island
Detroit Island
Plum Island
Pilot Island
Gravel Island
Sister Islands
Spider Island
Strawberry
Horseshoe Island
Pirate
Jack
Lit. Strawberry
Adventure
Islands
Chambers Island
Hat Island
Cana Island
Green Island
Egg Harbor
GREEN BAY
MICHIGAN
LAKE
Snake Island
WASHINGTON
LIBERTY
GROVE
Sister Bay
GIBRALTAR
HARBOR
EGG
JACKSON
SEVASTOPOL
NASEWAUPEE
STURGEON
GARDNER
BAY
CLAY
UNION
BRUSSELS
FOREST
VILLE
BANKS
Forestville
CIVIL TOWNS
DOOR CO.
DEPARTMENT OF TRANSPORTATION
DIVISION OF HIGHWAYS
JAN. 1966
1
2
3
4
5

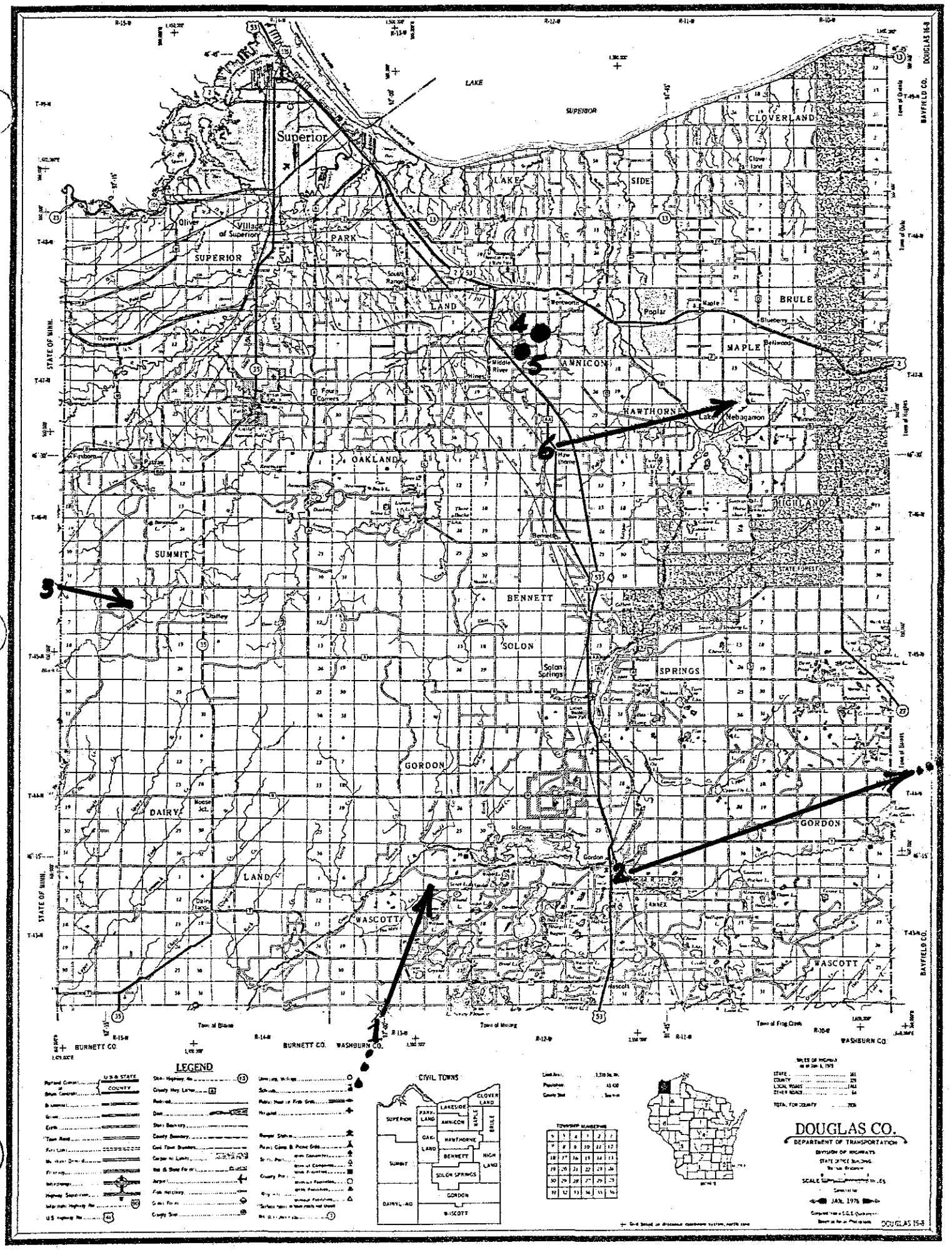
LAKE SUPERIOR
Superior
Village of Superior
Oliver
SUPERIOR
PARK
LAKE SIDE
CLOVERLAND
LAND
BRULE
MAPLE
AMNICON
HAWTHORNE
Lake Nebagamon
OAKLAND
HIGHLAND
SUMMIT
BENNETT
SOLON SPRINGS
GORDON
DAIRY LAND
WASCOTT
STATE OF MINN.
BURNETT CO.
WASHBURN CO.
BAYFIELD CO.
DOUGLAS 16-8
LEGEND
CIVIL TOWNS
DOUGLAS CO.
DEPARTMENT OF TRANSPORTATION
DIVISION OF HIGHWAYS
JAN. 1976
DOUGLAS 15-8

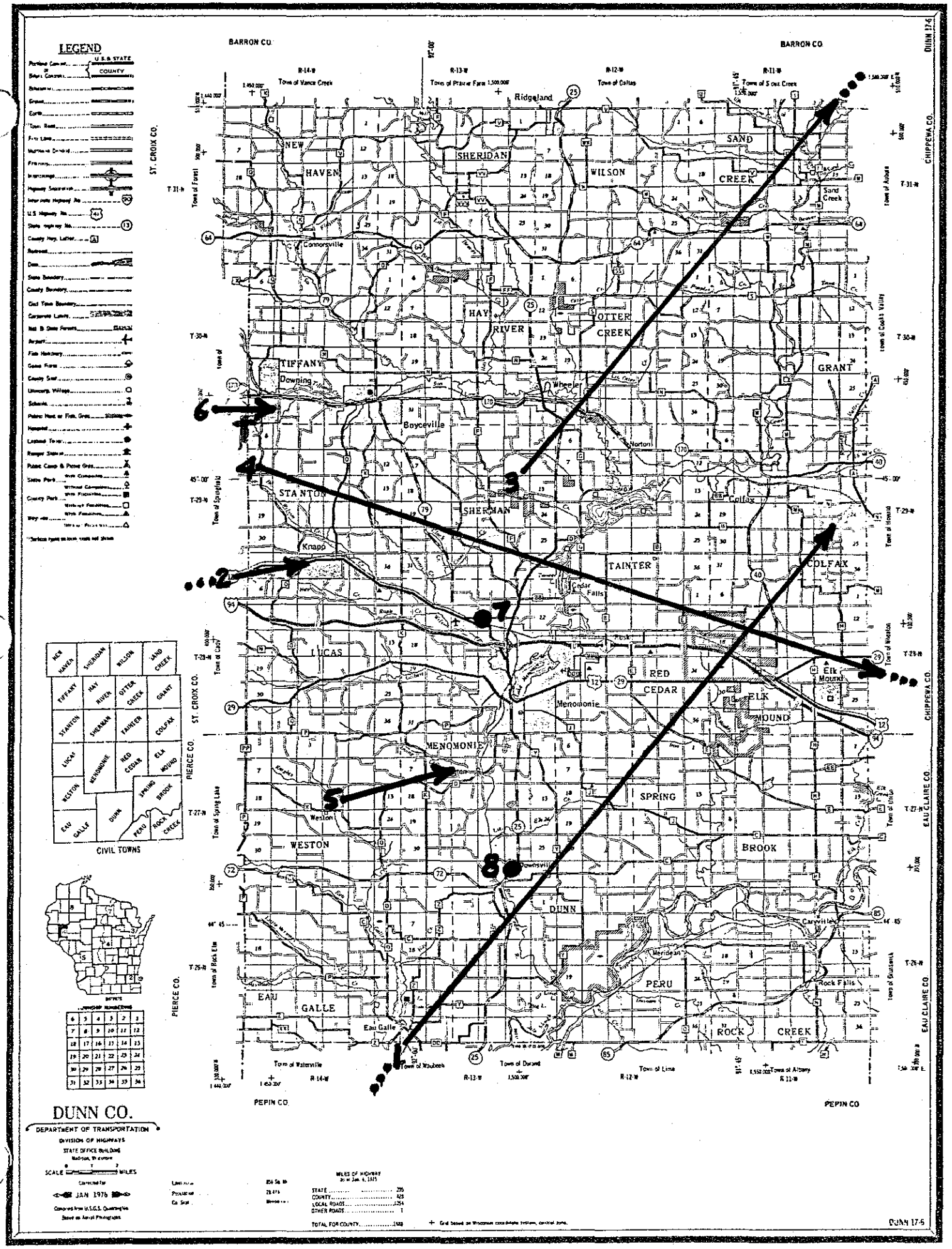
LEGEND
BARRON CO.
BARRON CO.
ST. CROIX CO.
CHIPPEWA CO.
PIERCE CO.
EAU CLAIRE CO.
PEPIN CO.
PEPIN CO.
Ridgeland
Connorsville
Downing
Boyceville
Wheeler
Norton
Colfax
Knapp
Cedar Falls
Menomonie
Elk Mound
Weston
Downsville
Carville
Rock Falls
Eau Galle
NEW HAVEN
SHERIDAN
WILSON
SAND CREEK
HAY RIVER
OTTER CREEK
TIFFANY
GRANT
STANTON
SHERMAN
TAINTER
COLFAX
LUCAS
RED CEDAR
ELK MOUND
MENOMONIE
SPRING BROOK
WESTON
DUNN
PERU
EAU GALLE
ROCK CREEK
CIVIL TOWNS
DUNN CO.
DEPARTMENT OF TRANSPORTATION
DIVISION OF HIGHWAYS
STATE OFFICE BUILDING
Madison, Wisconsin
SCALE
MILES
JAN 1976
Compiled from U.S.G.S. Quadrangles
Based on Aerial Photographs
MILES OF HIGHWAY
STATE
COUNTY
LOCAL ROADS
OTHER ROADS
TOTAL FOR COUNTY
Grid based on Wisconsin coordinate system, central zone.
DUNN 17-6

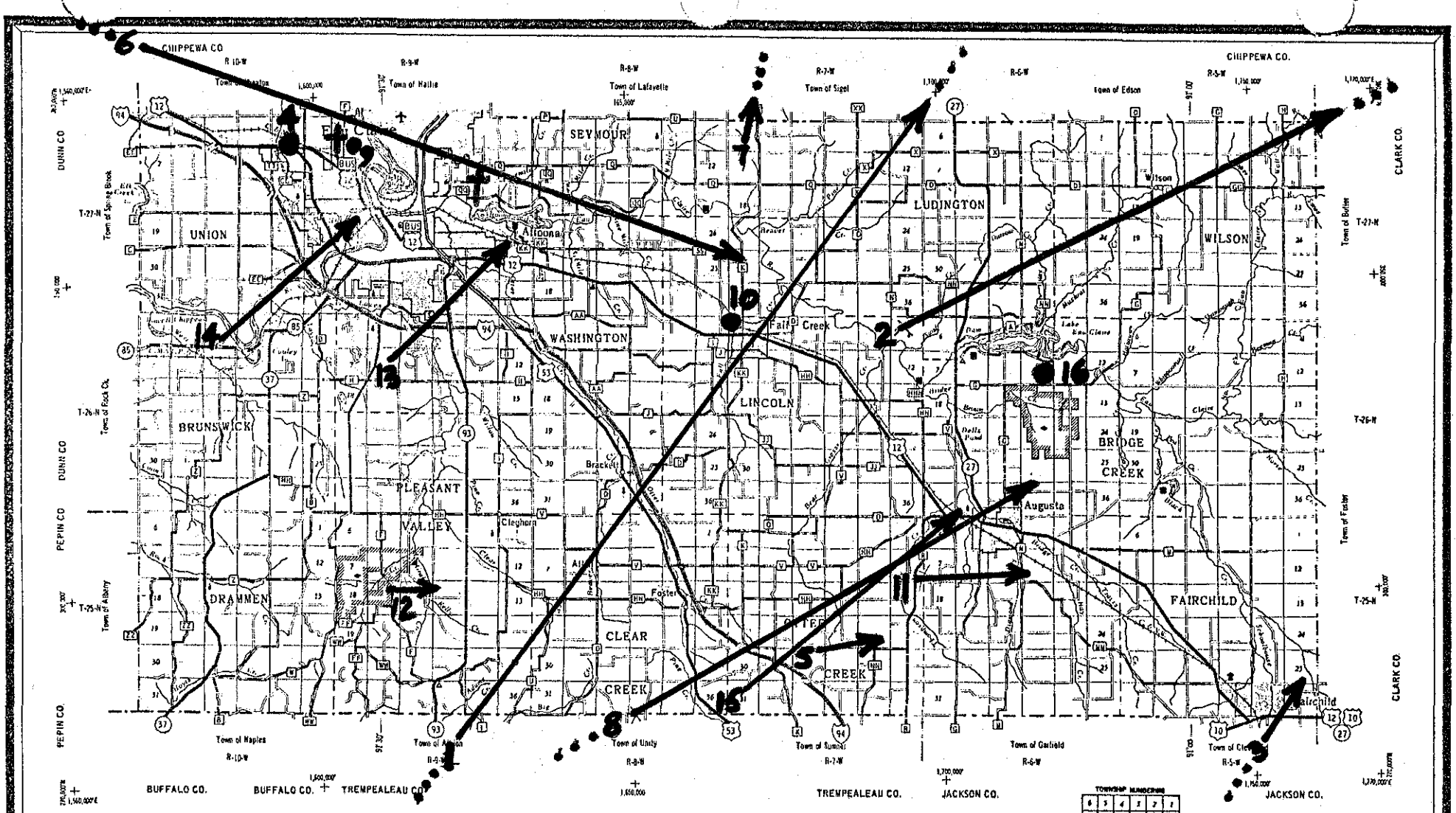
CHIPPEWA CO
CHIPPEWA CO.
DUNN CO
PEPIN CO
CLARK CO.
BUFFALO CO.
TREMPEALEAU CO.
JACKSON CO.
Town of Hallie
Town of Lafayette
Town of Sigel
Town of Edson
Town of Spring Brook
Town of Eau Claire
Town of Naples
Town of Unity
Town of Sumner
Town of Garfield
Town of Butler
Town of Foster
Town of Albany
UNION
SEYMOUR
LUDINGTON
WILSON
WASHINGTON
LINCOLN
BRUNSWICK
PLEASANT VALLEY
DRAMMEN
CLEAR CREEK
OTTER CREEK
BRIDGE CREEK
FAIRCHILD
Altoona
Fall Creek
Augusta
Fairchild
Cleghorn
Bracket
Foster
Wilson
Eau Claire
Chippewa
Lake Eau Claire
Dam
Bridge
Delta Point
Chippewa Falls Airport
Bear Creek
Beaver Creek
Bear Creek
Bear Creek
Bear

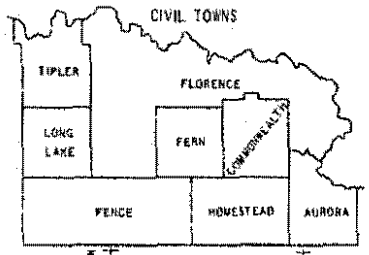

LEGEND

U.S. & STATE / COUNTY

Portland Cement or Bitum. Concrete
Bituminous
Gravel
Earth
*Town Road
Fire Lane
*Surface types on town roads not shown

Multilane Divided
Freeway
Interchange
Highway Separation
Interstate Highway No. 50
U.S. Highway No. 41
State Highway No. 13
County Hwy. Letter A

Railroad
Dam
State Boundary
County Boundary
Civil Town Boundary
Corporate Limits
Nat. & State Forests

Airport
Fish Hatchery
Game Farm
County Seat
Unincorp. Village
Schools
Public Hunt or Fish Grds.
Hospital

Ranger Station
Public Camp & Picnic Grds.
State Park — With Campsites / Without Campsites / With Facilities / Without Facilities
County Park — With Facilities / Without Facilities
Wayside

FLORENCE CO.

DEPARTMENT OF TRANSPORTATION
DIVISION OF HIGHWAYS
STATE OFFICE BUILDING
Madison, Wisconsin

SCALE 1 — MILES

Corrected for
JAN. 1976

Compiled from U.S.G.S. Quadrangles
Based on Aerial Photographs

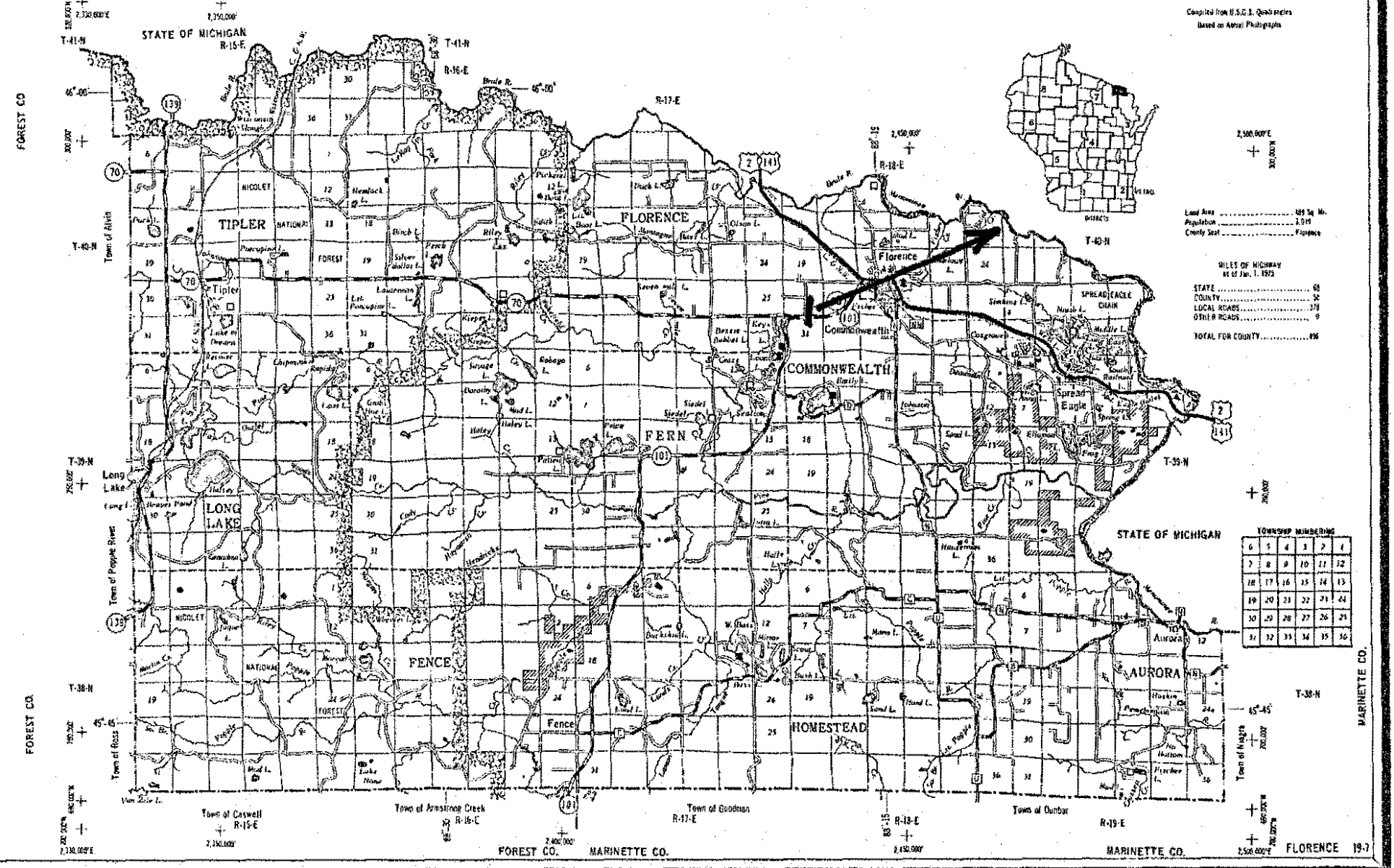

FLORENCE 19-7

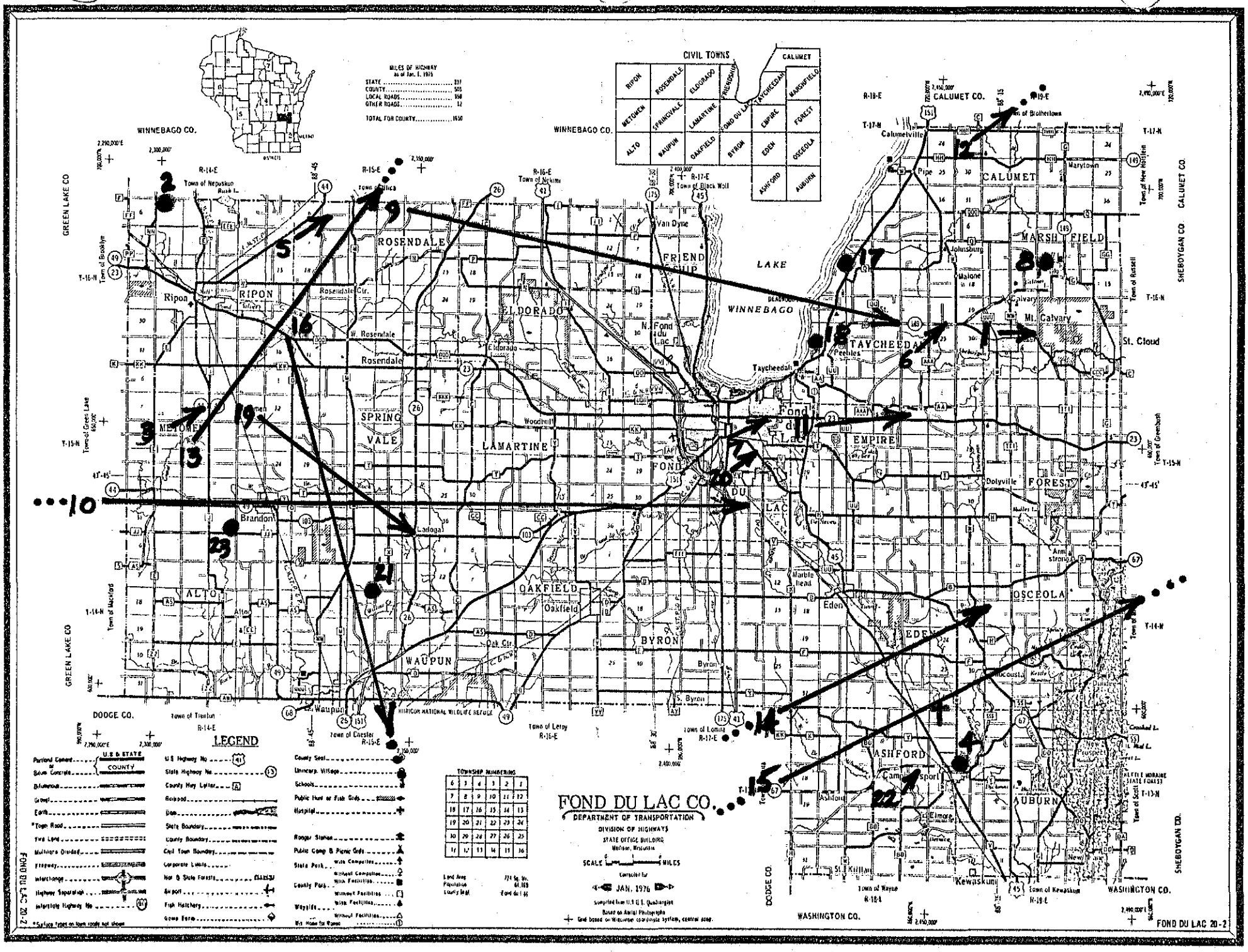
FOND DU LAC CO.
DEPARTMENT OF TRANSPORTATION
DIVISION OF HIGHWAYS
STATE OFFICE BUILDING
Madison, Wisconsin
SCALE MILES
JAN. 1976
LEGEND
U.S. & STATE
COUNTY
CIVIL TOWNS
RIPON
ROSENDALE
ELDORADO
FRIENDSHIP
CALUMET
MARSHFIELD
METOMEN
SPRINGVALE
LAMARTINE
FOND DU LAC
TAYCHEEDAH
EMPIRE
FOREST
ALTO
WAUPUN
OAKFIELD
BYRON
EDEN
OSCEOLA
ASHFORD
AUBURN
WINNEBAGO CO.
CALUMET CO.
GREEN LAKE CO.
SHEBOYGAN CO.
DODGE CO.
WASHINGTON CO.
LAKE WINNEBAGO
HORICON NATIONAL WILDLIFE REFUGE
KETTLE MORAINE STATE FOREST
TOWNSHIP NUMBERING
FOND DU LAC 20-2

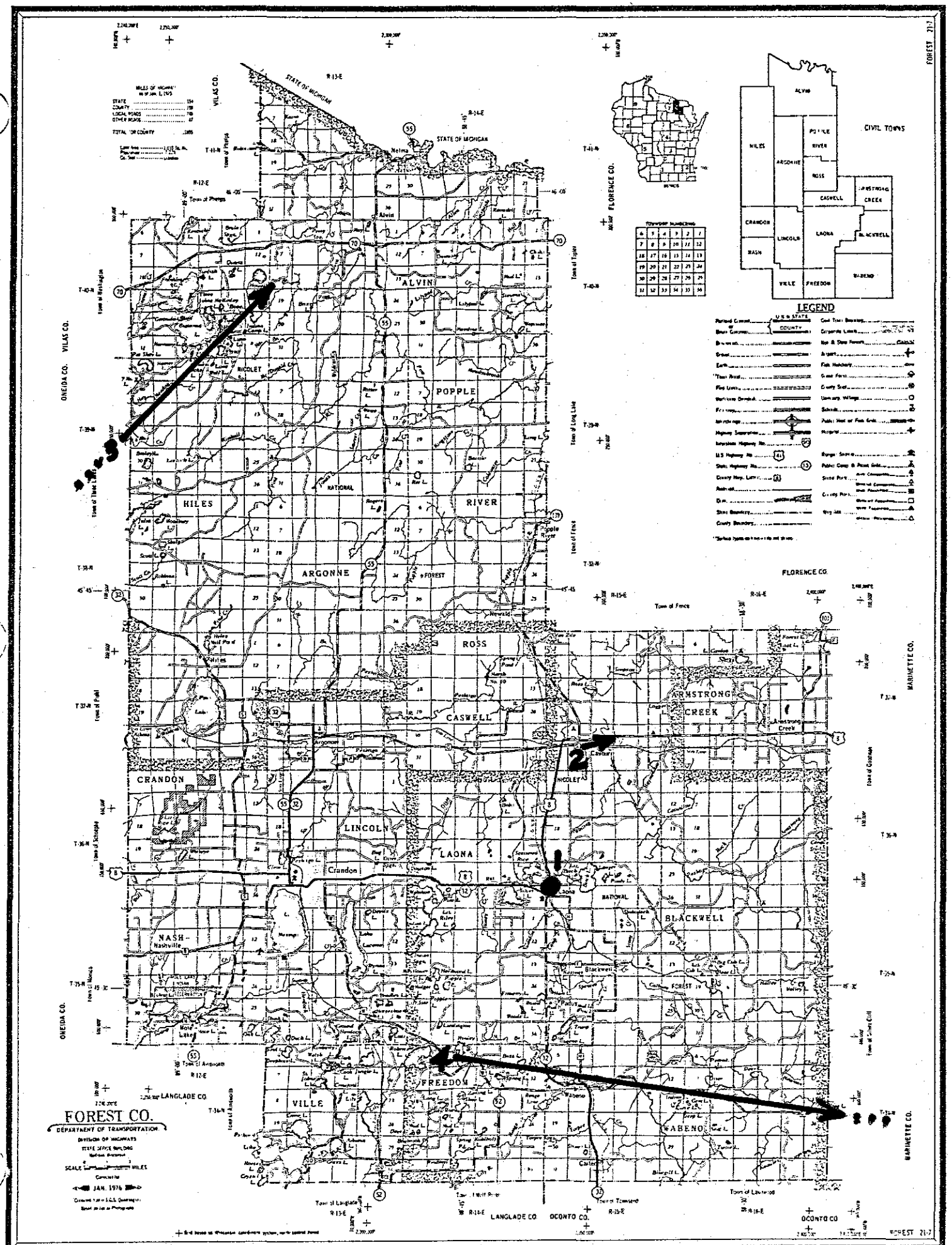
FOREST CO.
DEPARTMENT OF TRANSPORTATION
DIVISION OF HIGHWAYS
STATE OFFICE BUILDING
SCALE
JAN. 1976
LEGEND
CIVIL TOWNS
ALVIN
HILES
RIVER
POPPLE
ARGONNE
ROSS
CASWELL
ARMSTRONG CREEK
CRANDON
LINCOLN
LAONA
BLACKWELL
NASH
FREEDOM
VILLE
WABENO
ONEIDA CO.
VILAS CO.
FLORENCE CO.
MARINETTE CO.
LANGLADE CO.
OCONTO CO.
STATE OF MICHIGAN
Nelma
Alvin
Hiles
Argonne
Crandon
Laona
Blackwell
Nashville
Wabeno
Nicolet
NATIONAL
FOREST
Town of Phelps
Town of Florence
Town of Fence
Town of Long Lake
Town of Lincoln
Town of Laona
Town of Lakewood
Town of Townsend
Town of Langlade
Town of Antigo
Town of Pelican
Town of Nashville
Town of Wabeno
Town of Crandon
Town of Silver Cliff
Town of Pound
Town of Wausaukee
Town of Niagara
Town of Tipler
Town of Washington
Town of Three Lakes
R-12-E
R-13-E
R-14-E
R-15-E
R-16-E
T-41-N
T-40-N
T-39-N
T-38-N
T-37-N
T-36-N
T-35-N
T-34-N
FOREST 21-7

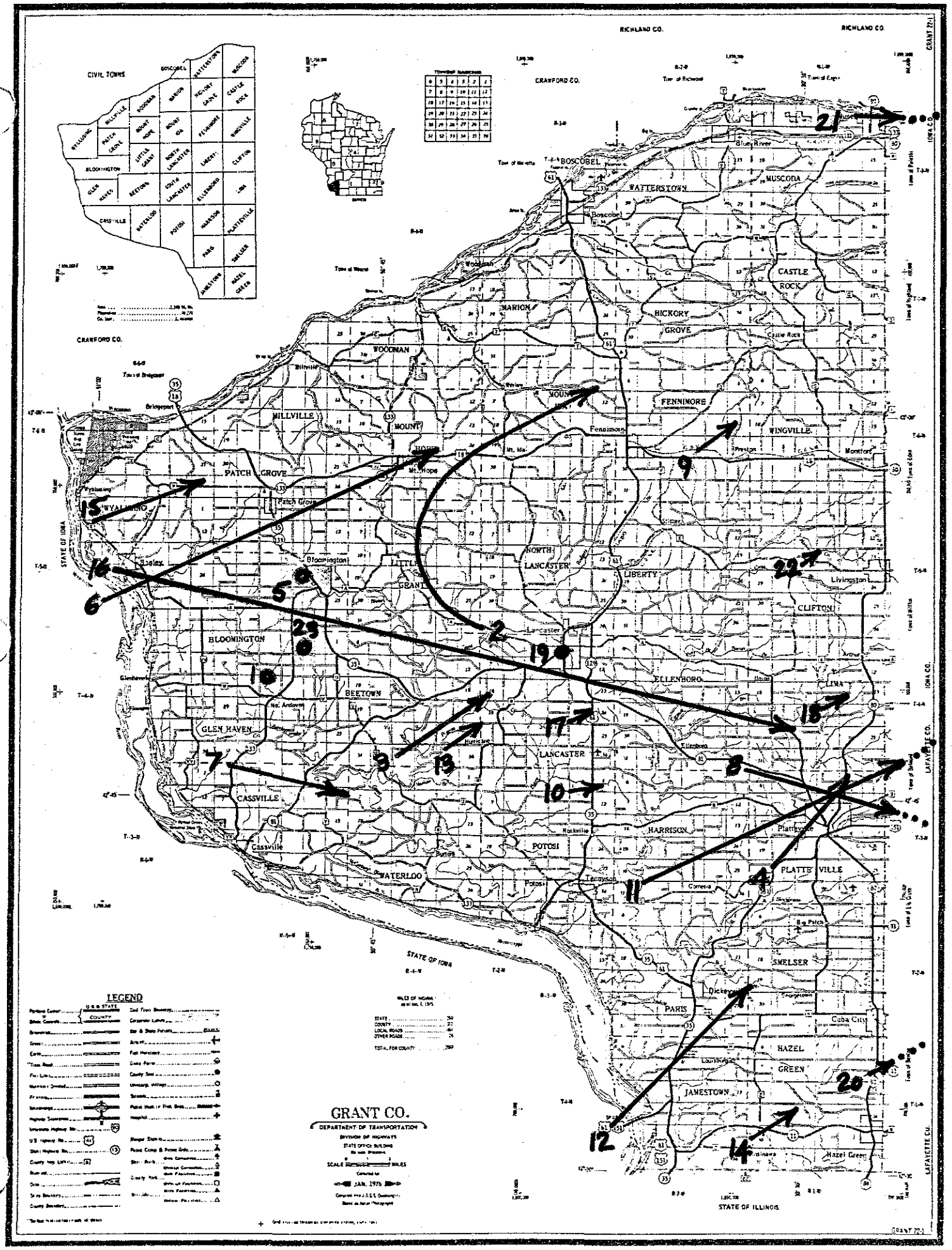
GRANT CO.
DEPARTMENT OF TRANSPORTATION
DIVISION OF HIGHWAYS
STATE OFFICE BUILDING
SCALE
MILES
JAN. 1975
LEGEND
CIVIL TOWNS
RICHLAND CO.
CRAWFORD CO.
IOWA CO.
LAFAYETTE CO.
STATE OF IOWA
STATE OF ILLINOIS
BOSCOBEL
WATTERSTOWN
MUSCODA
CASTLE ROCK
MARION
HICKORY GROVE
WOODMAN
MILLVILLE
MOUNT HOPE
FENNIMORE
WINGVILLE
PATCH GROVE
WYALUSING
NORTH LANCASTER
LIBERTY
CLIFTON
BLOOMINGTON
ELLENBORO
BEETOWN
GLEN HAVEN
LANCASTER
CASSVILLE
HARRISON
POTOSI
WATERLOO
PLATTEVILLE
SMELSER
PARIS
HAZEL GREEN
JAMESTOWN

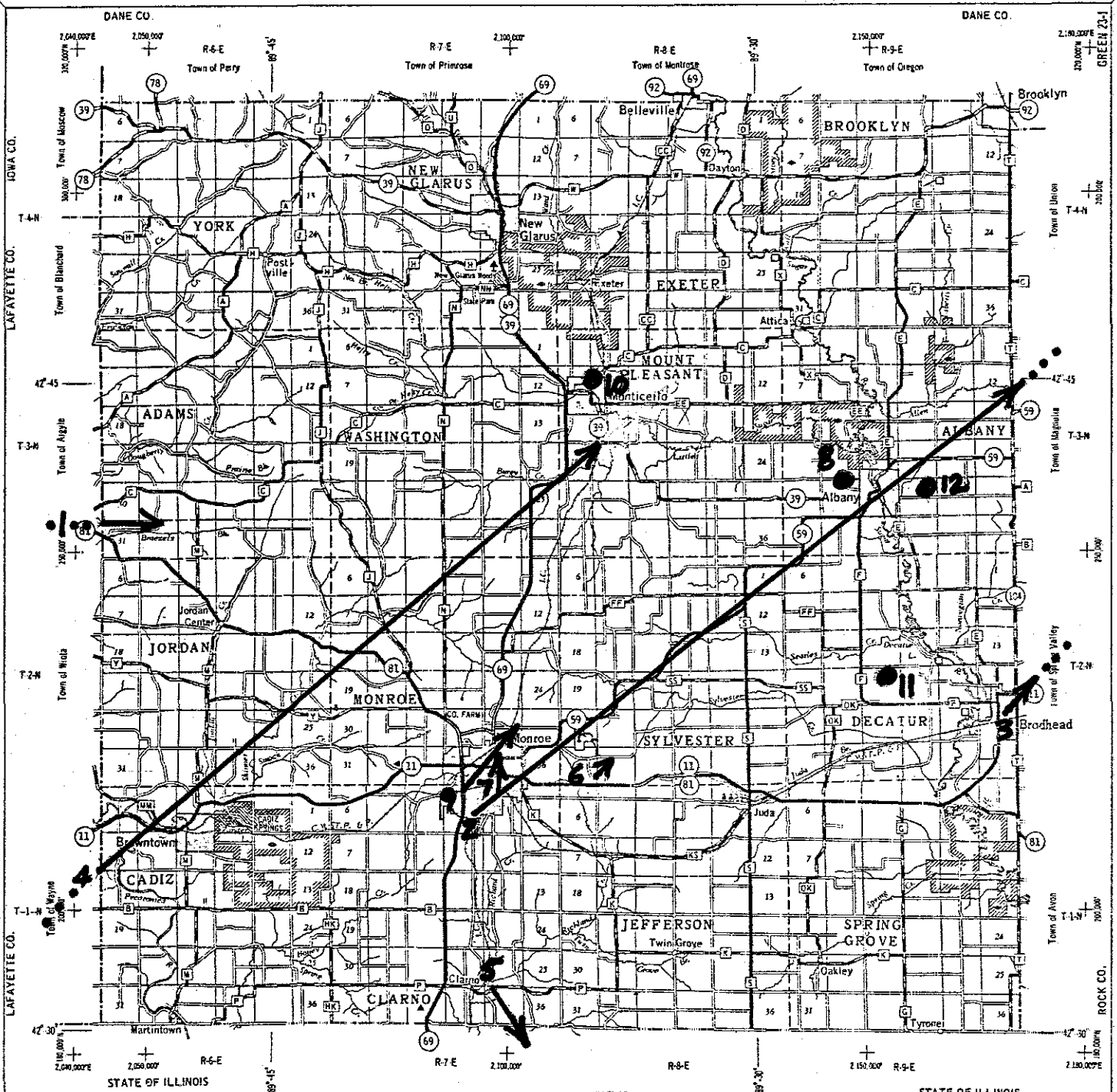

LEGEND

- Portland Cement or Bitum. Concrete — U.S. & STATE / COUNTY
- Bituminous
- Gravel
- Earth
- *Town Road
- Fire Lane
- Multilane Divided
- Freeway
- Interchange
- Highway Separation
- Interstate Highway No. — 90
- U.S. Highway No. — 141
- State Highway No. — 13
- County Hwy. Letter — A
- Railroad
- Dam
- State Boundary
- County Boundary
- Civil Town Boundary
- Corporate Limits
- Nat. & State Forests
- Airport
- Fish Hatchery
- Game Farm
- County Seat
- Unincorp. Village
- Schools
- Public Hunt. or Fish. Grds.
- Hospital
- Ranger Station
- Public Camp & Picnic Grds.
- State Park — With Campsites / Without Campsites / With Facilities
- County Park — Without Facilities / With Facilities
- Wayside — Without Facilities

*Surface types on town roads not shown

Land Area ..... 586 Sq. Mi.
Population 25,084
Co. Seat ..... Monroe

MILES OF HIGHWAY as of Jan. 1, 1975

STATE	128
COUNTY	257
LOCAL ROADS	775
OTHER ROADS	2
TOTAL FOR COUNTY	1172

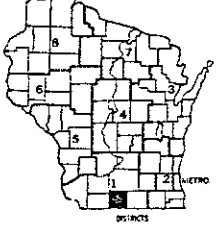

Grid based on Wisconsin coordinate system south zone.

CIVIL TOWNS

YORK	NEW GLARUS	EXETER	BROOKLYN
ADAMS	WASHINGTON	MOUNT PLEASANT	ALBANY
JORDAN	MONROE	SYLVESTER	DECATUR
CADIZ	CLARNO	JEFFERSON	SPRING GROVE

TOWNSHIP NUMBERING

6	5	4	3	2	1
7	8	9	10	11	12
18	17	16	15	14	13
19	20	21	22	23	24
30	29	28	27	26	25
31	32	33	34	35	36

GREEN CO.

DEPARTMENT OF TRANSPORTATION
DIVISION OF HIGHWAYS
STATE OFFICE BUILDING
Madison, Wisconsin

SCALE 0 1 2 MILES

Corrected for JAN. 1976

Compiled from U.S.G.S. Quadrangles
Based on Aerial Photographs

GREEN 23-I

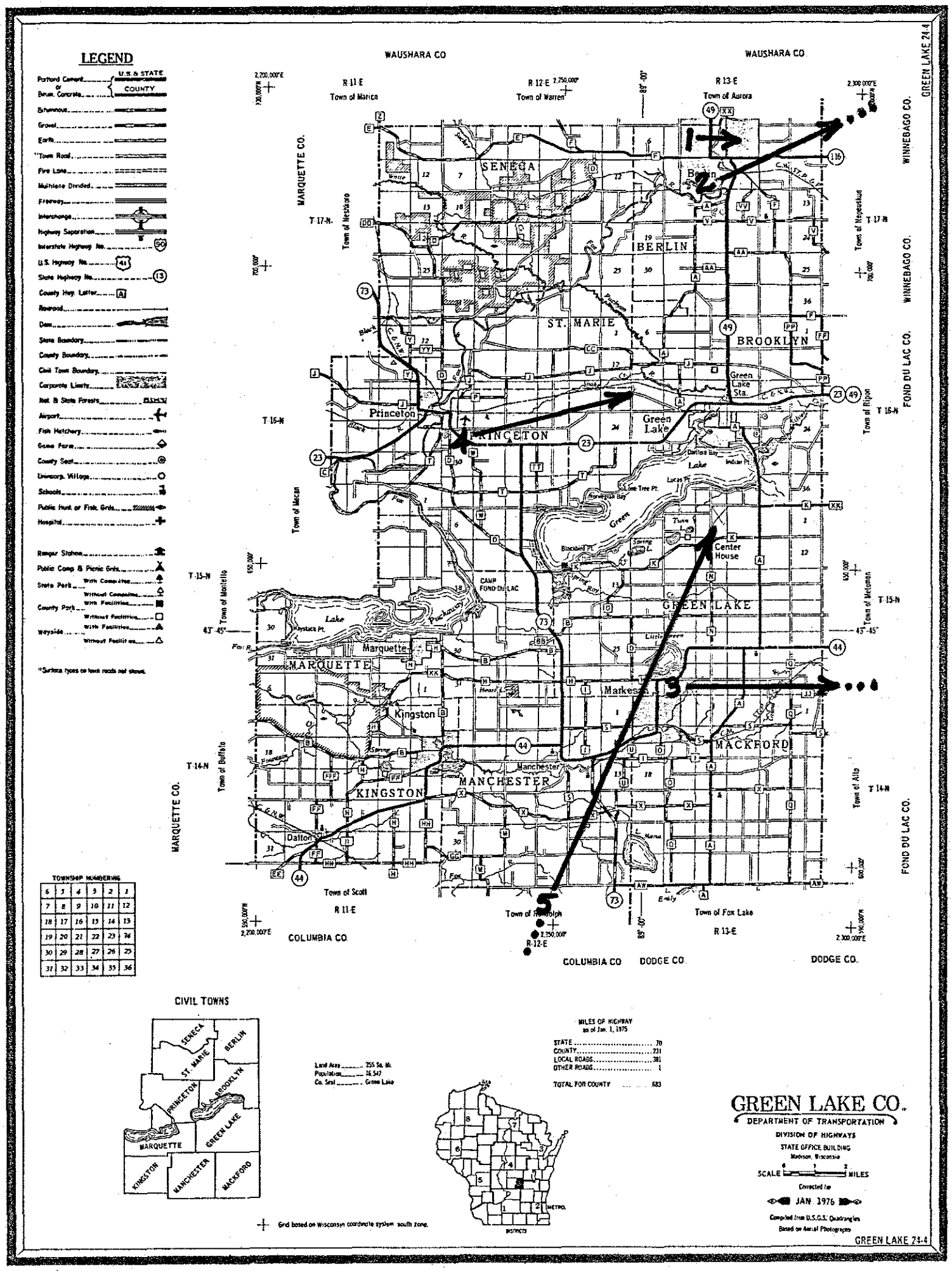
LEGEND
U.S. & STATE
COUNTY
Portland Cement or Brick, Concrete
Bituminous
Gravel
Earth
*Town Road
Fire Lane
Multilane Divided
Freeway
Interchange
Highway Separation
Interstate Highway No.
U.S. Highway No.
State Highway No.
County Hwy. Letter
Railroad
Dam
State Boundary
County Boundary
Civil Town Boundary
Corporate Limits
Nat. & State Forests
Airport
Fish Hatchery
Game Farm
County Seat
Unincorp. Village
Schools
Public Hunt. or Fish. Grds.
Hospital
Ranger Station
Public Comp. & Picnic Grds.
State Park
With Campsites
Without Campsites
County Park
With Facilities
Without Facilities
Wayside
With Facilities
Without Facilities
*Surface types on town roads not shown.
WAUSHARA CO
WAUSHARA CO.
R 11 E
Town of Marion
R 12 E
Town of Warren
R 13 E
Town of Aurora
MARQUETTE CO.
WINNEBAGO CO.
FOND DU LAC CO.
T 17-N
T 16-N
T 15-N
T 14-N
Town of Neshkoro
Town of Nepeuskun
Town of Ripon
Town of Marion
Town of Montello
Town of Metomen
Town of Buffalo
Town of Alto
SENECA
BERLIN
ST. MARIE
BROOKLYN
PRINCETON
GREEN LAKE
MARQUETTE
KINGSTON
MANCHESTER
MACKFORD
Princeton
Green Lake
Green Lake Sta.
Center House
Marquette
Kingston
Markesan
Manchester
Dalton
CAMP FOND-DU-LAC
Town of Scott
Town of Randolph
Town of Fox Lake
COLUMBIA CO
DODGE CO.
GREEN LAKE 24-4
TOWNSHIP NUMBERING
CIVIL TOWNS
Land Area 355 Sq. Mi.
Population 16,547
Co. Seat Green Lake
MILES OF HIGHWAY
as of Jan. 1, 1975
STATE 70
COUNTY 731
LOCAL ROADS 381
OTHER ROADS 1
TOTAL FOR COUNTY 683
Grid based on Wisconsin coordinate system south zone.
DISTRICTS
METRO.
GREEN LAKE CO.
DEPARTMENT OF TRANSPORTATION
DIVISION OF HIGHWAYS
STATE OFFICE BUILDING
Madison, Wisconsin
SCALE MILES
Corrected to
JAN. 1976
Compiled from U.S.G.S. Quadrangles
Based on Aerial Photographs
GREEN LAKE 24-4

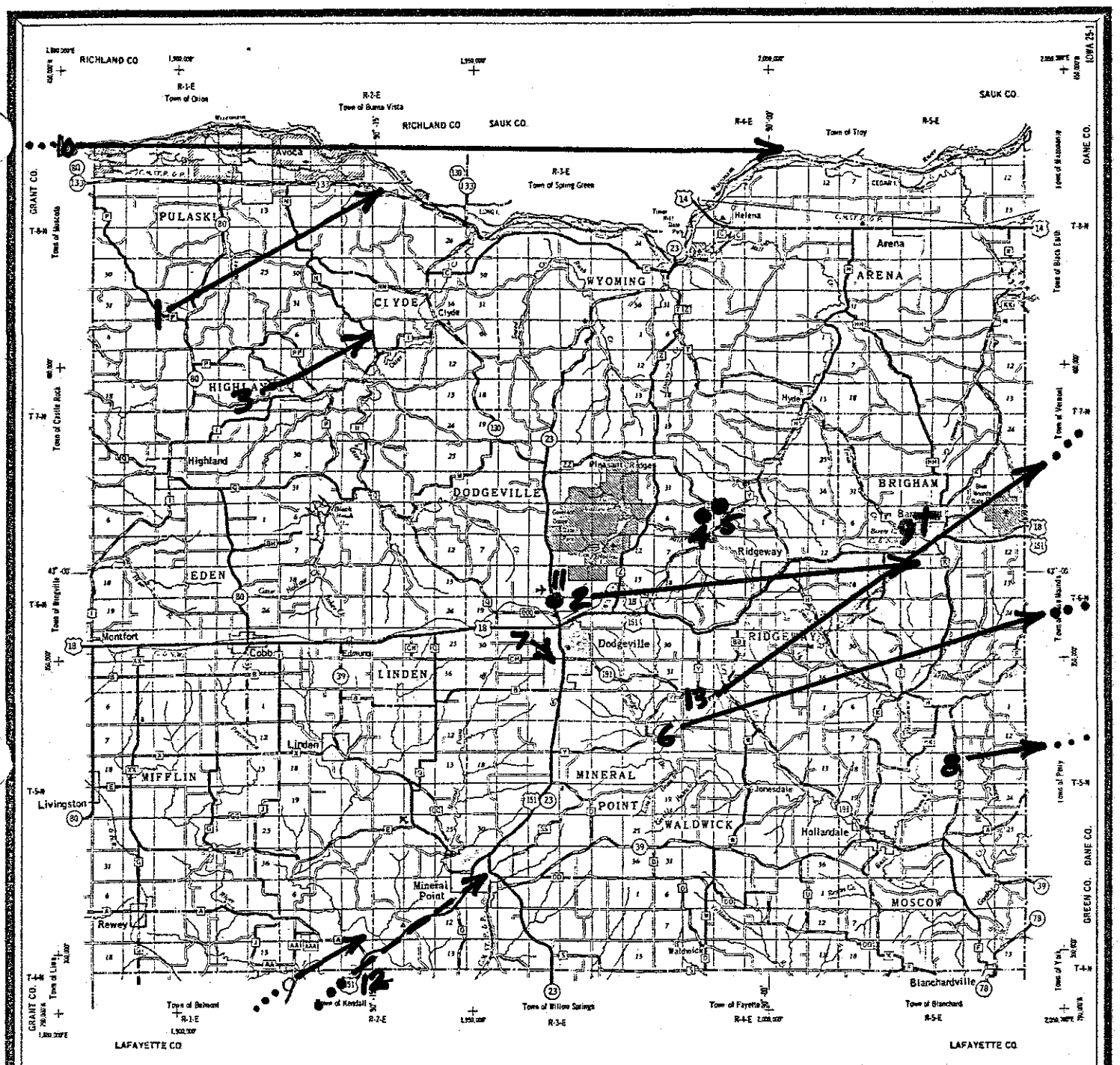

LEGEND

Portland Cement
Bitum. Concrete
U.S. & STATE
COUNTY
Bituminous
Gravel
Earth
Town Road
Fire Lane
Multilane Divided
Freeway
Interchange
Highway Separation
Interstate Highway No. (90)
U.S. Highway No. (41)
State Highway No. (13)
County Hwy. Letter (A)
Railroad
Drain
State Boundary
County Boundary
Civil Town Boundary
Corporate Limits
Nat. & State Forests
Airport
Fish Hatchery
Game Farm
County Seat
Unincorp. Village
Schools
Public Hunt or Fish. Grds.
Hospital
Range Station
Public Camp & Picnic Grds.
State Park
With Campsites
With Picnicking
County Park
With Campsites
With Picnicking
Wayside
With Picnicking

CIVIL TOWNS

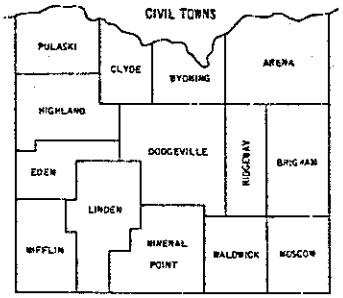

TOWNSHIP NUMBERING

6	5	4	3	2	1
7	8	9	10	11	12
18	17	16	15	14	13
19	20	21	22	23	24
30	29	28	27	26	25
31	32	33	34	35	36

MILES OF HIGHWAY
as of Jan. 1, 1975

STATE	164
COUNTY	352
LOCAL ROADS	779
OTHER ROADS	16
TOTAL FOR COUNTY	1271

Land Area ..... 763 Sq. Mi.
Population 23,551
County Seat ..... Dodgeville

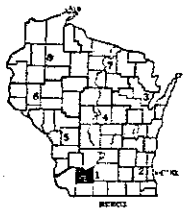

IOWA CO.

DEPARTMENT OF TRANSPORTATION
DIVISION OF HIGHWAYS
STATE OFFICE BUILDING
Madison, Wisconsin

SCALE 0 1 2 MILES

Corrected for:
JAN. 1976

Compiled from U.S.G.S. Quadrangles
Shown on Aerial Photographs

25-1

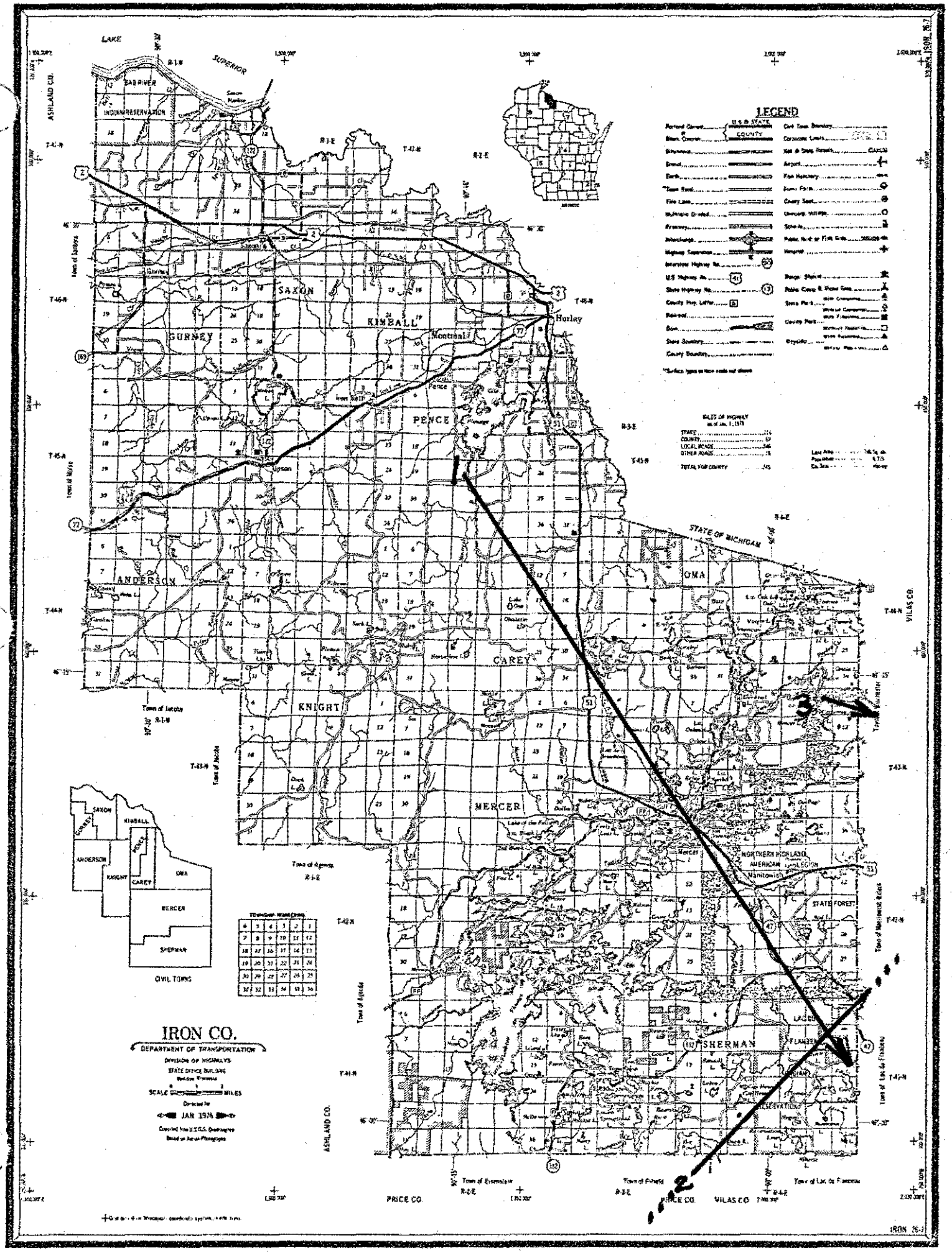
LAKE SUPERIOR
SAXON
KIMBALL
GURNEY
PENCE
ANDERSON
KNIGHT
CAREY
OMA
MERCER
SHERMAN
Hurley
Montreal
Upson
Mercer
Manitowish
STATE OF MICHIGAN
ASHLAND CO.
PRICE CO.
VILAS CO.
LEGEND
IRON CO.
DEPARTMENT OF TRANSPORTATION
DIVISION OF HIGHWAYS
STATE OFFICE BUILDING
JAN 1974
CIVIL TOWNS

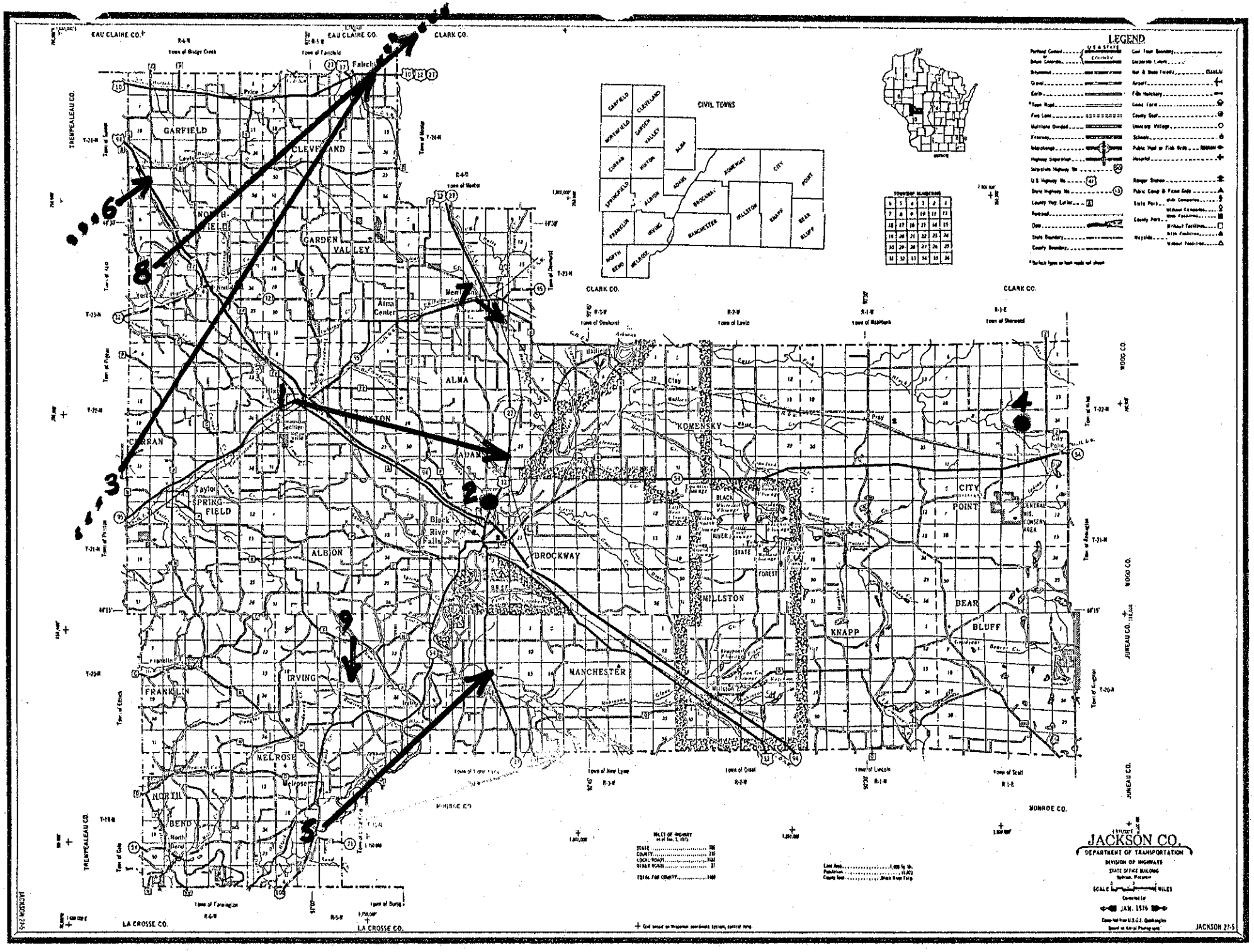
EAU CLAIRE CO.
CLARK CO.
TREMPEALEAU CO.
WOOD CO.
JUNEAU CO.
MONROE CO.
LA CROSSE CO.
GARFIELD
CLEVELAND
NORTH FIELD
GARDEN VALLEY
ALMA
COMMERCE
KOMENSKY
ADAMS
CURRAN
SPRING FIELD
ALBION
BROCKWAY
MILLSTON
CITY POINT
BEAR BLUFF
KNAPP
IRVING
MANCHESTER
FRANKLIN
MELROSE
NORTH BEND
CIVIL TOWNS
LEGEND
JACKSON CO.
DEPARTMENT OF TRANSPORTATION
DIVISION OF HIGHWAYS
STATE OFFICE BUILDING
Madison, Wisconsin
JAN. 1976
JACKSON 27-5

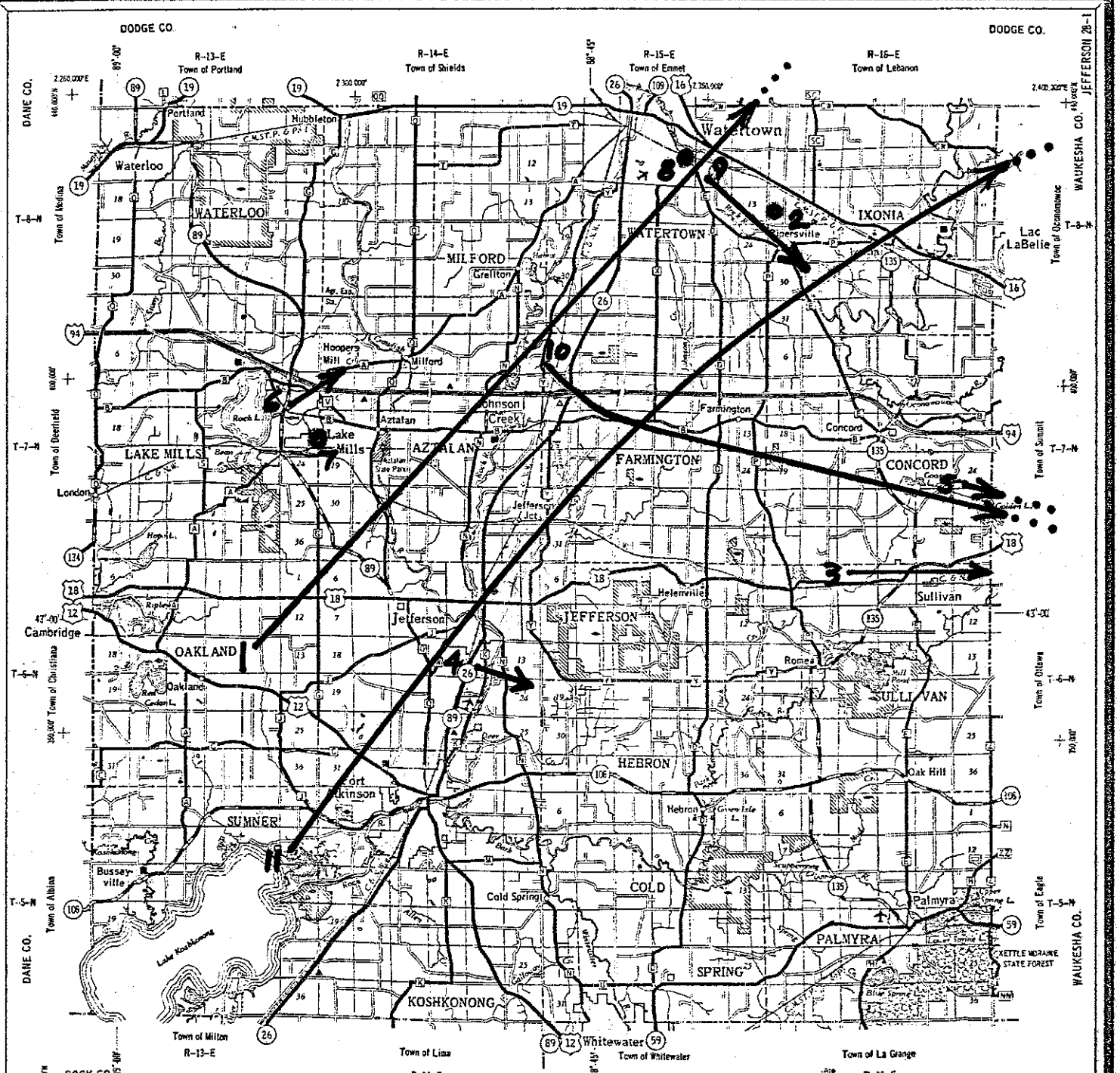

LEGEND

U.S. & STATE / COUNTY

- Portland Cement or Bitum. Concrete
- Bituminous
- Gravel
- Earth
- *Town Road
- Fire Lane
- Multilane Divided
- Freeway
- Interchange
- Highway Separation
- Interstate Highway No. (90)
- U.S. Highway No. (41)
- State Highway No. (13)
- County Hwy. Letter (A)
- Railroad
- Dam
- State Boundary
- County Boundary
- Civil Town Boundary
- Corporate Limits
- Nat. & State Forests
- Airport
- Fish Hatchery
- Game Farm
- County Seat
- Unincorp. Village
- Schools
- Public Hunt. or Fish. Grds.
- Hospital
- Ranger Station
- Public Camp & Picnic Grds.
- State Park — With Campsites / Without Campsites
- County Park — With Facilities / Without Facilities
- Wayside — With Facilities / Without Facilities

*Surface types on town roads not shown

Land Area ..... 564 Sq. Mi.
Population 53,520
County Seat ..... Jefferson

TOWNSHIP NUMBERING

6	5	4	3	2	1
7	8	9	10	11	12
18	17	16	15	14	13
19	20	21	22	23	24
30	29	28	27	26	25
31	32	33	34	35	36

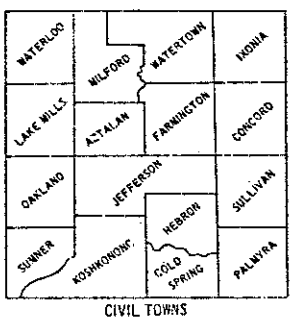

CIVIL TOWNS

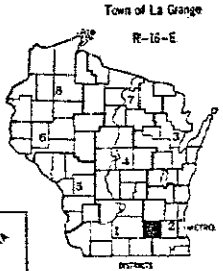

MILES OF HIGHWAY as of Jan. 1, 1975

STATE	132
COUNTY	243
LOCAL ROADS	648
OTHER ROADS	4
TOTAL FOR COUNTY	1,027

JEFFERSON CO.

DEPARTMENT OF TRANSPORTATION
DIVISION OF HIGHWAYS
STATE OFFICE BUILDING
Madison, Wisconsin

SCALE 0 1 2 MILES

Corrected for JAN. 1976

Compiled from U.S.G.S. Quadrangles
Based on Aerial Photographs

+ Grid based on Wisconsin coordinate system, south zone.

JEFFERSON 28-1

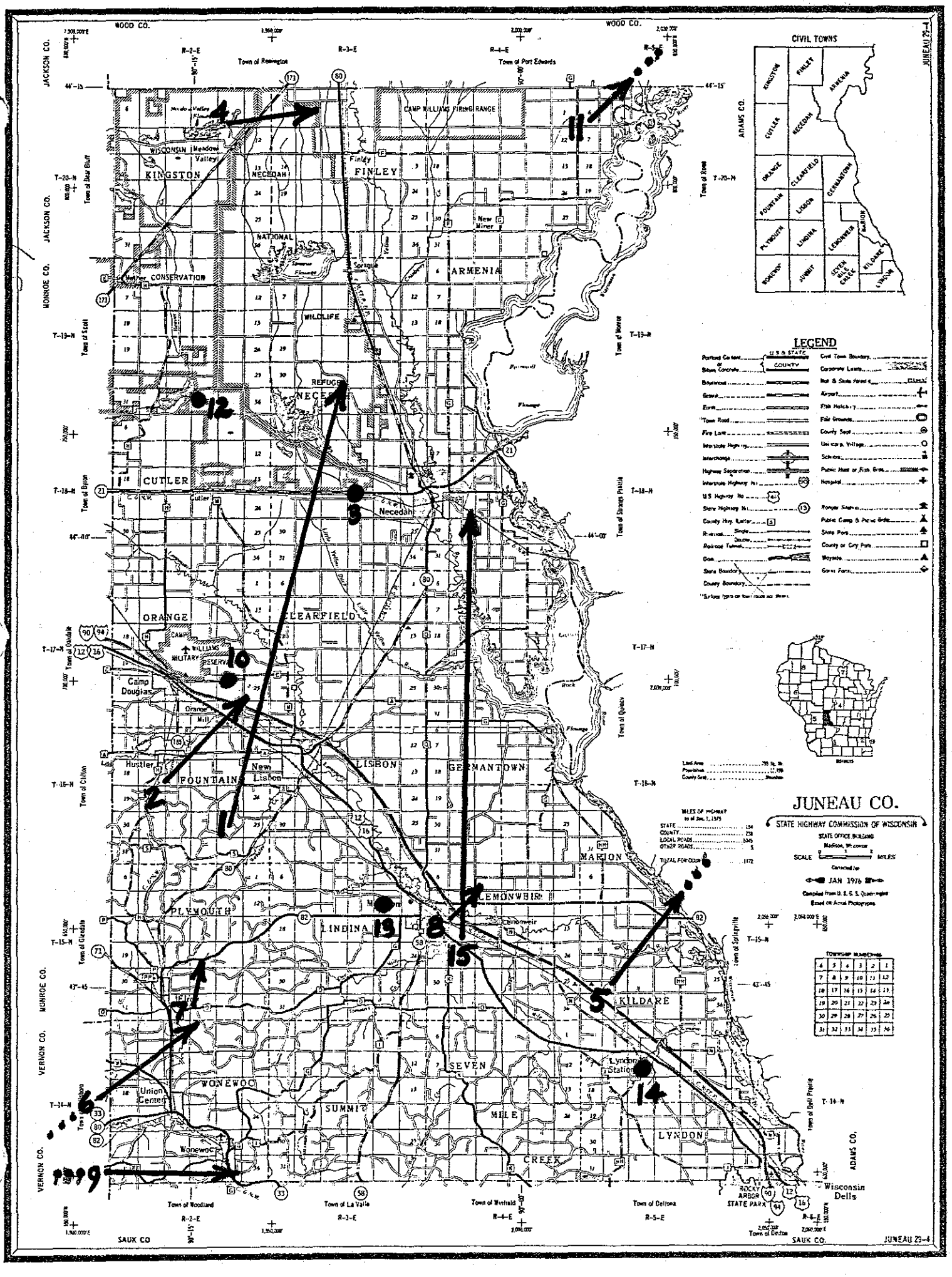
JUNEAU CO.
STATE HIGHWAY COMMISSION OF WISCONSIN
STATE OFFICE BUILDING
Madison, Wisconsin
SCALE
MILES
JAN 1976
LEGEND
CIVIL TOWNS
KINGSTON
FINLEY
ARMENIA
CUTLER
NECEDAH
ORANGE
CLEARFIELD
GERMANTOWN
FOUNTAIN
LISBON
PLYMOUTH
LINDINA
LEMONWEIR
MARION
KILDARE
SEVEN MILE CREEK
WONEWOC
SUMMIT
LYNDON
Wisconsin Dells
WOOD CO.
JACKSON CO.
MONROE CO.
VERNON CO.
ADAMS CO.
SAUK CO.
JUNEAU 29-4

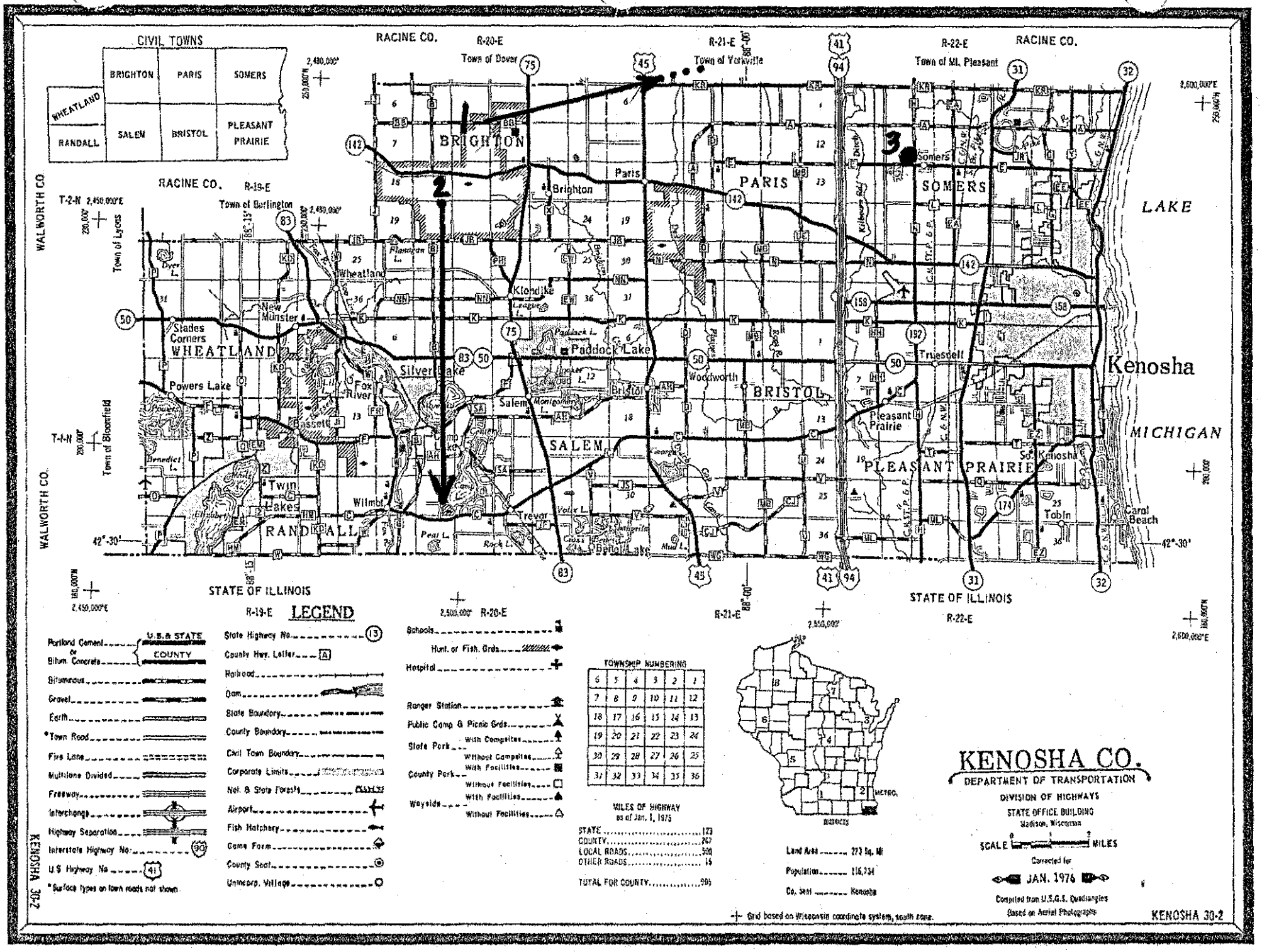
CIVIL TOWNS
BRIGHTON
PARIS
SOMERS
WHEATLAND
RANDALL
SALEM
BRISTOL
PLEASANT PRAIRIE
RACINE CO.
R-20-E
Town of Dover
R-21-E
Town of Yorkville
R-22-E
Town of Mt. Pleasant
R-19-E
Town of Burlington
WALWORTH CO.
Town of Lyons
Town of Bloomfield
T-2-N
T-1-N
STATE OF ILLINOIS
LAKE MICHIGAN
Kenosha
BRIGHTON
PARIS
SOMERS
WHEATLAND
BRISTOL
SALEM
PLEASANT PRAIRIE
RANDALL
Brighton
Paris
Somers
Wheatland
Klondike
New Munster
Stades Corners
Paddock Lake
Silver Lake
Powers Lake
Bassett
Fox River
Salem
Bristol
Woodworth
Truesdell
Pleasant Prairie
So. Kenosha
Tobin
Carol Beach
Twin Lakes
Wilmot
Trevor
Bethel
42°-30'
2,450,000'E
2,500,000'E
2,550,000'
2,600,000'E
LEGEND
Portland Cement or Bitum. Concrete
U.S. & STATE
COUNTY
Bituminous
Gravel
Earth
*Town Road
Fire Lane
Multilane Divided
Freeway
Interchange
Highway Separation
Interstate Highway No.
U.S. Highway No.
*Surface types on town roads not shown
State Highway No.
County Hwy. Letter
Railroad
Dam
State Boundary
County Boundary
Civil Town Boundary
Corporate Limits
Nat. & State Forests
Airport
Fish Hatchery
Game Farm
County Seat
Unincorp. Village
Schools
Hunt. or Fish. Grds.
Hospital
Ranger Station
Public Camp & Picnic Grds.
State Park
With Campsites
Without Campsites
With Facilities
County Park
Without Facilities
With Facilities
Wayside
Without Facilities
TOWNSHIP NUMBERING
MILES OF HIGHWAY as of Jan. 1, 1975
STATE 123
COUNTY 267
LOCAL ROADS 500
OTHER ROADS 15
TOTAL FOR COUNTY 905
DISTRICTS
METRO.
Land Area 273 Sq. Mi
Population 116,734
Co. Seat Kenosha
KENOSHA CO.
DEPARTMENT OF TRANSPORTATION
DIVISION OF HIGHWAYS
STATE OFFICE BUILDING
Madison, Wisconsin
SCALE MILES
Corrected for
JAN. 1976
Compiled from U.S.G.S. Quadrangles
Based on Aerial Photographs
Grid based on Wisconsin coordinate system, south zone.
KENOSHA 30-2

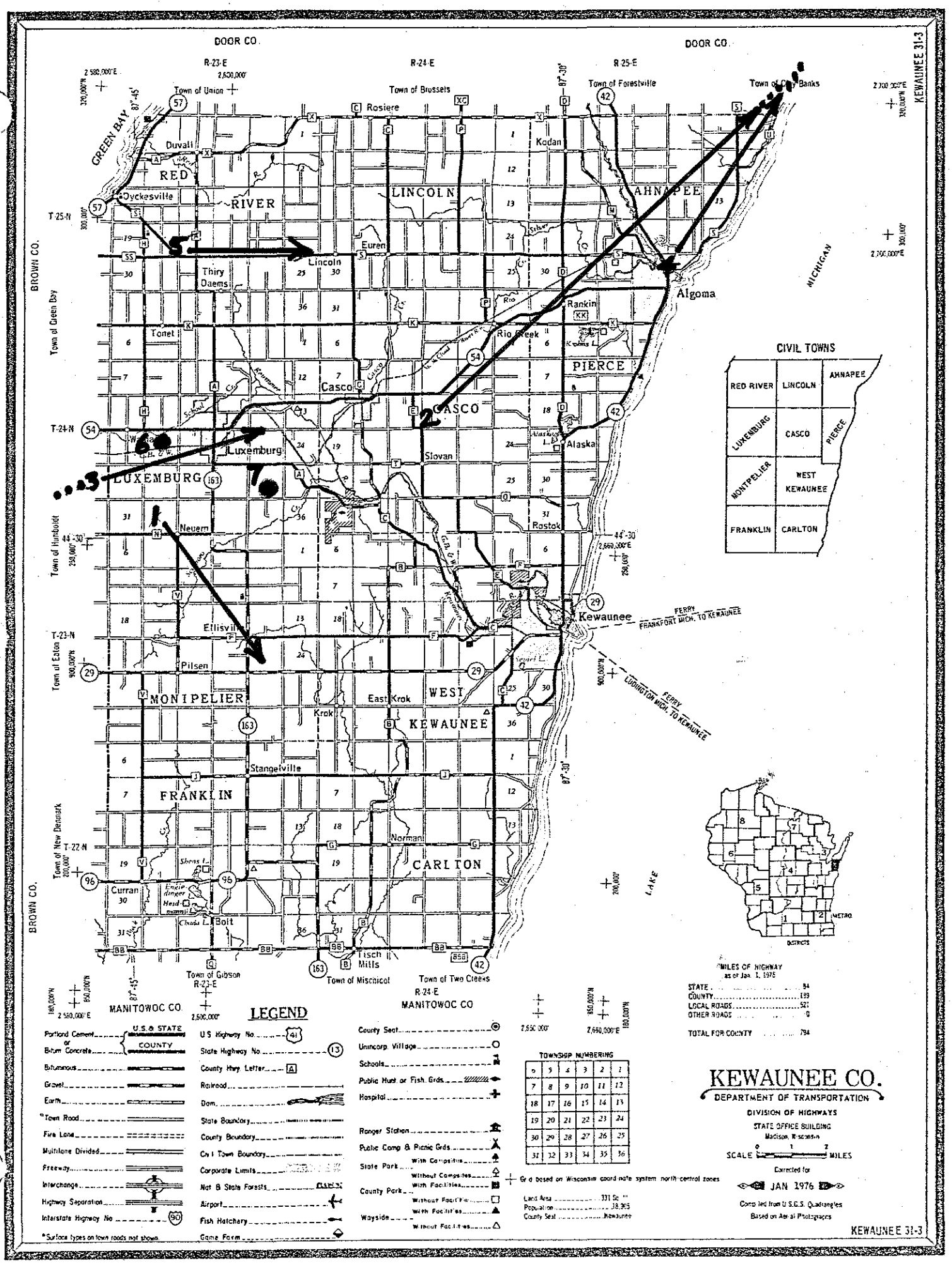
DOOR CO.
DOOR CO.
R-23-E
R-24-E
R-25-E
Town of Union
Town of Brussels
Town of Forestville
Town of City Banks
GREEN BAY
Duvall
Dyckesville
RED
RIVER
LINCOLN
AHNAPEE
Kodan
Euren
Lincoln
Thiry
Daems
Rankin
Algoma
MICHIGAN
Tonet
Rio Creek
PIERCE
Casco
CASCO
Alaska
Luxemburg
LUXEMBURG
Slovan
Rostok
Neuem
Kewaunee
FERRY
FRANKFORT MICH. TO KEWAUNEE
FERRY
LUDINGTON MICH. TO KEWAUNEE
Ellisville
Pilsen
MONTPELIER
East Krok
Krok
WEST
KEWAUNEE
Stangelville
FRANKLIN
Norman
CARLTON
Curran
Bolt
Tisch
Mills
Town of Gibson
Town of Mishicot
Town of Two Creeks
BROWN CO.
BROWN CO.
MANITOWOC CO.
MANITOWOC CO
Town of Green Bay
Town of Humboldt
Town of Eaton
Town of New Denmark
T-25-N
T-24-N
T-23-N
T-22-N
LAKE
CIVIL TOWNS
RED RIVER
LINCOLN
AHNAPEE
LUXEMBURG
CASCO
PIERCE
MONTPELIER
WEST KEWAUNEE
FRANKLIN
CARLTON
DISTRICTS
METRO
LEGEND
U.S. & STATE
COUNTY
Portland Cement or Bitum Concrete
Bituminous
Gravel
Earth
*Town Road
Fire Lane
Multilane Divided
Freeway
Interchange
Highway Separation
Interstate Highway No.
U.S. Highway No.
State Highway No.
County Hwy. Letter
Railroad
Dam
State Boundary
County Boundary
Civil Town Boundary
Corporate Limits
Nat'l & State Forests
Airport
Fish Hatchery
Game Farm
County Seat
Unincorp. Village
Schools
Public Hunt. or Fish. Grds.
Hospital
Ranger Station
Public Camp & Picnic Grds.
State Park
With Campsites
Without Campsites
With Facilities
County Park
Without Facilities
With Facilities
Wayside
Without Facilities
*Surface types on town roads not shown.
TOWNSHIP NUMBERING
Grid based on Wisconsin coord-nate system north-central zones
Land Area 331 Sq. Mi.
Population 38,365
County Seat Kewaunee
MILES OF HIGHWAY
as of Jan. 1, 1975
STATE 84
COUNTY 199
LOCAL ROADS 521
OTHER ROADS 0
TOTAL FOR COUNTY 794
KEWAUNEE CO.
DEPARTMENT OF TRANSPORTATION
DIVISION OF HIGHWAYS
STATE OFFICE BUILDING
Madison, Wisconsin
SCALE 0 1 2 MILES
Corrected for
JAN 1976
Compiled from U.S.G.S. Quadrangles
Based on Aerial Photographs
KEWAUNEE 31-3

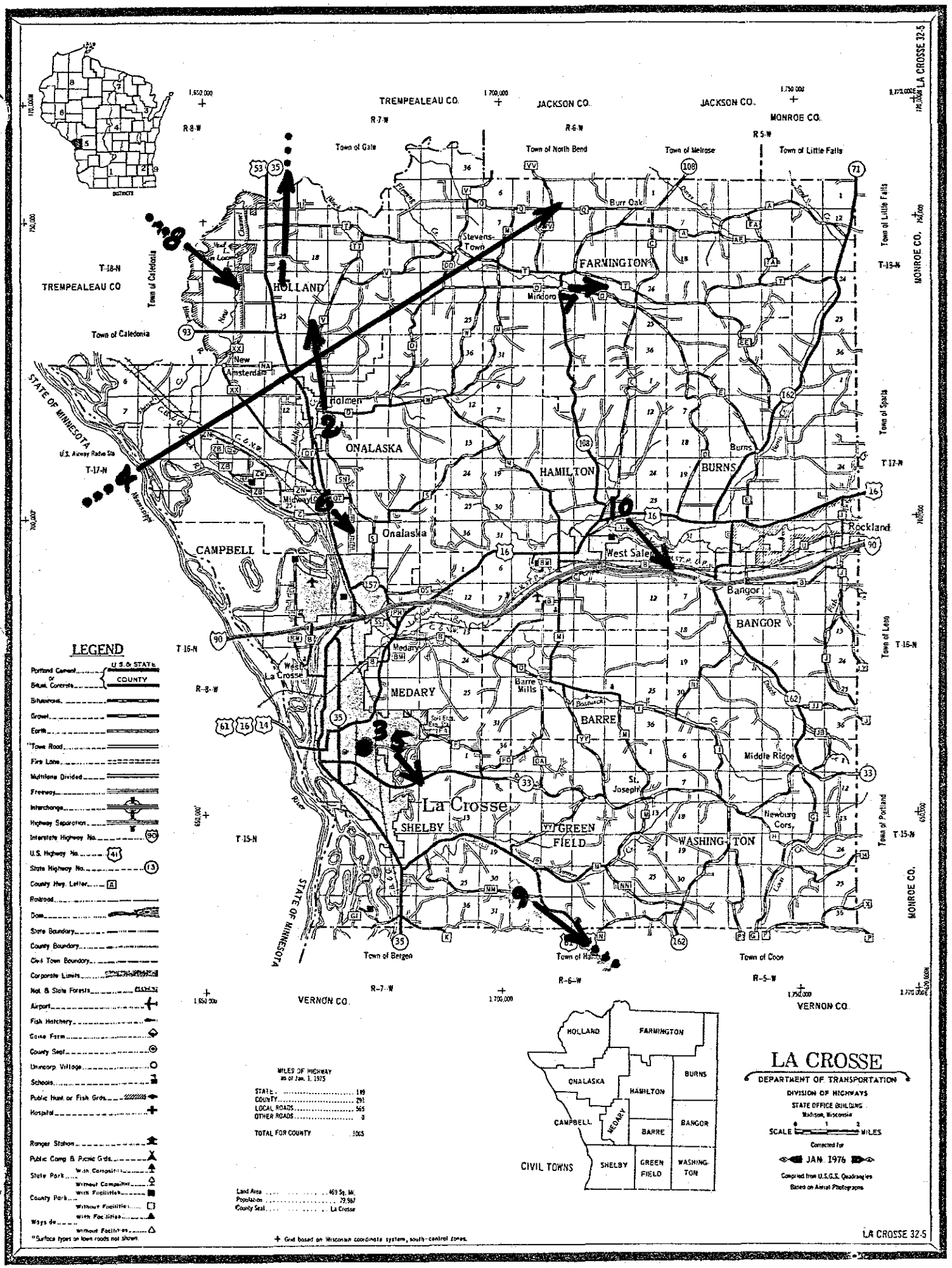
LA CROSSE 32-5
TREMPEALEAU CO.
JACKSON CO.
JACKSON CO.
MONROE CO.
R-8-W
R-7-W
R-6-W
R-5-W
Town of Gale
Town of North Bend
Town of Melrose
Town of Little Falls
Town of Caledonia
TREMPEALEAU CO
T-18-N
T-17-N
T-16-N
T-15-N
HOLLAND
FARMINGTON
Burr Oak
Stevens-Town
Minidoro
New Amsterdam
Holmen
ONALASKA
HAMILTON
BURNS
Burns
Onalaska
CAMPBELL
West Salem
Rockland
Bangor
BANGOR
Medary
MEDARY
Barre Mills
BARRE
Middle Ridge
St. Joseph
La Crosse
SHELBY
GREEN FIELD
WASHING-TON
Newburg Cors.
STATE OF MINNESOTA
U.S. Airway Radio Sta
Town of Bergen
Town of Coon
VERNON CO.
VERNON CO.
MONROE CO.
Town of Little Falls
Town of Sparta
Town of Leon
Town of Portland
LEGEND
Portland Cement or Brick, Concrete
U.S. & STATE
COUNTY
Bituminous
Gravel
Earth
*Town Road
Fire Lane
Multilane Divided
Freeway
Interchange
Highway Separation
Interstate Highway No.
U.S. Highway No.
State Highway No.
County Hwy. Letter
Railroad
Dam
State Boundary
County Boundary
Civil Town Boundary
Corporate Limits
Nat. & State Forests
Airport
Fish Hatchery
Game Farm
County Seat
Unincorp. Village
Schools
Public Hunt. or Fish Grds.
Hospital
Ranger Station
Public Camp & Picnic Grds.
State Park
With Campsites
Without Campsites
County Park
With Facilities
Without Facilities
Wayside
Without Facilities
*Surface types on town roads not shown.
MILES OF HIGHWAY
as of Jan. 1, 1975
STATE 199
COUNTY 291
LOCAL ROADS 565
OTHER ROADS 0
TOTAL FOR COUNTY 1065
Land Area ..... 469 Sq. Mi.
Population 79,987
County Seat ..... La Crosse
+ Grid based on Wisconsin coordinate system, south-central zones.
HOLLAND
FARMINGTON
ONALASKA
HAMILTON
BURNS
CAMPBELL
MEDARY
BARRE
BANGOR
CIVIL TOWNS
SHELBY
GREEN FIELD
WASHING-TON
LA CROSSE
DEPARTMENT OF TRANSPORTATION
DIVISION OF HIGHWAYS
STATE OFFICE BUILDING
Madison, Wisconsin
SCALE 0 1 2 MILES
Corrected for
JAN. 1976
Compiled from U.S.G.S. Quadrangles
Based on Aerial Photographs
LA CROSSE 32-5

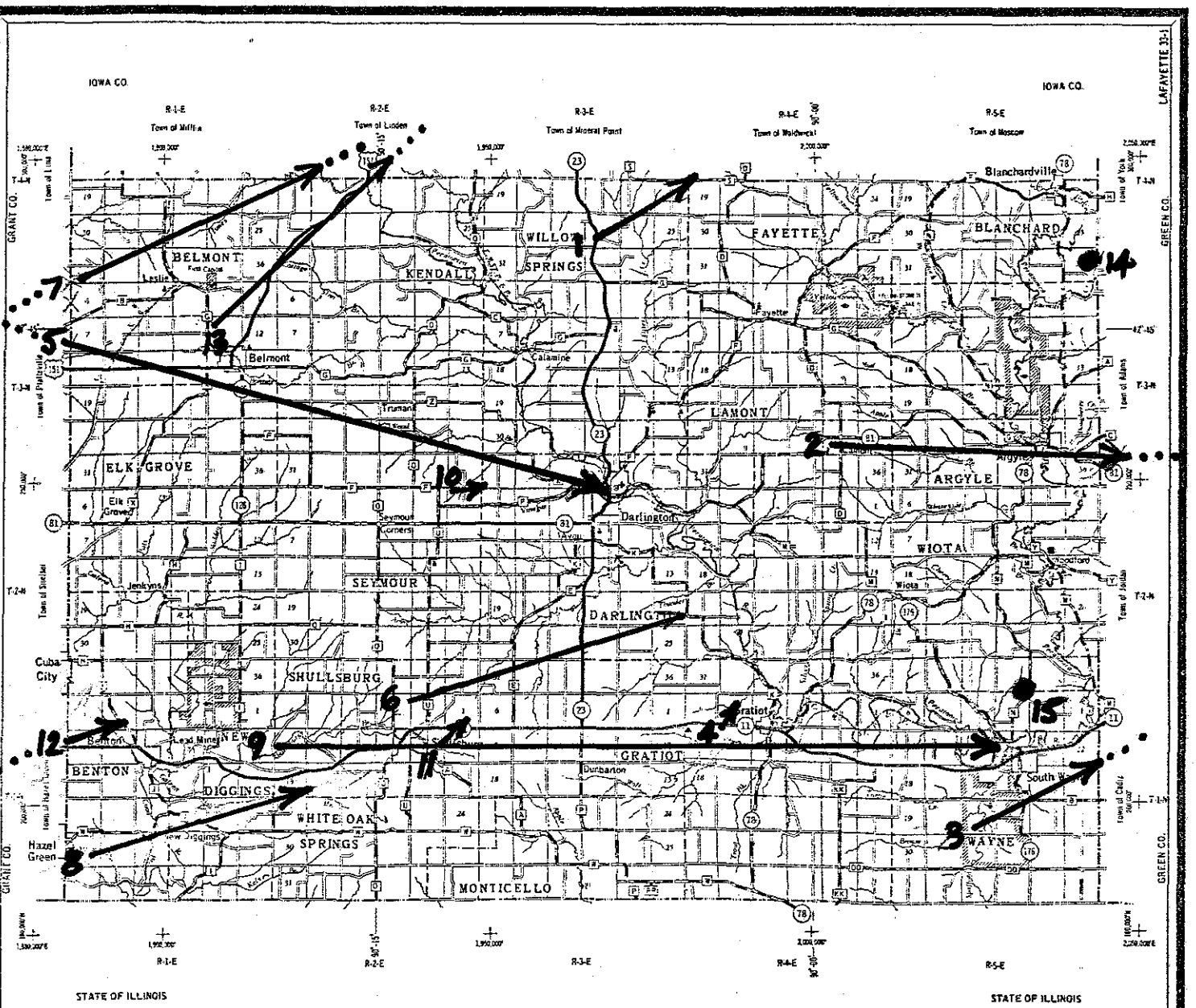

Land Area ..... 543 sq. mi.
Population 12,254
Co. Seat ..... Darlington

MILES OF HIGHWAY
as of Jan. 1, 1975

STATE	139
COUNTY	257
LOCAL ROADS	720
OTHER ROADS	4
TOTAL FOR COUNTY	1120

LEGEND

U.S. & STATE
COUNTY

Portland Cement or Brick Surface
Bituminous
Gravel
Earth
*Town Road
Fire Lane
Multilane Divided
Freeway
Interchange
Highway Separation
Interstate Highway No. 90
U.S. Highway No. 41
State Highway No. 13
County Hwy. Letter A
Railroad
Dam
State Boundary
County Boundary

Civil Town Boundary
Corporate Limits
Nat'l & State Forests
Airport
Fish Hatchery
Game Farm
County Seat
University, Village
Schools
Public Hunt or Fish Grds.
Hospital
Ranger Station
Public Camp & Picnic Grds.
State Parks — With Campsites / Without Campsites / With Facilities / Without Facilities
County Parks — With Facilities / Without Facilities
Waysides — With Facilities / Without Facilities

*Surface type on local roads not shown

CIVIL TOWNS

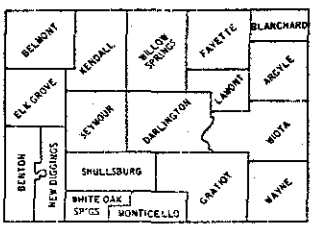

TOWNSHIP NUMBERING

6	5	4	3	2	1
7	8	9	10	11	12
18	17	16	15	14	13
19	20	21	22	23	24
30	29	28	27	26	25
31	32	33	34	35	36

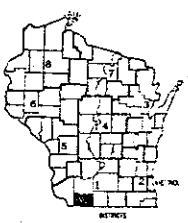

LAFAYETTE CO.

DEPARTMENT OF TRANSPORTATION
DIVISION OF HIGHWAYS
STATE OFFICE BUILDING
Madison, Wisconsin

SCALE 0 1 2 MILES

Compiled by
JAN. 1976
Compiled from U.S.G.S. Quadrangles
Based on Aerial Photographs

+ Grid based on Wisconsin coordinate system, south zone

LAFAYETTE 33-1

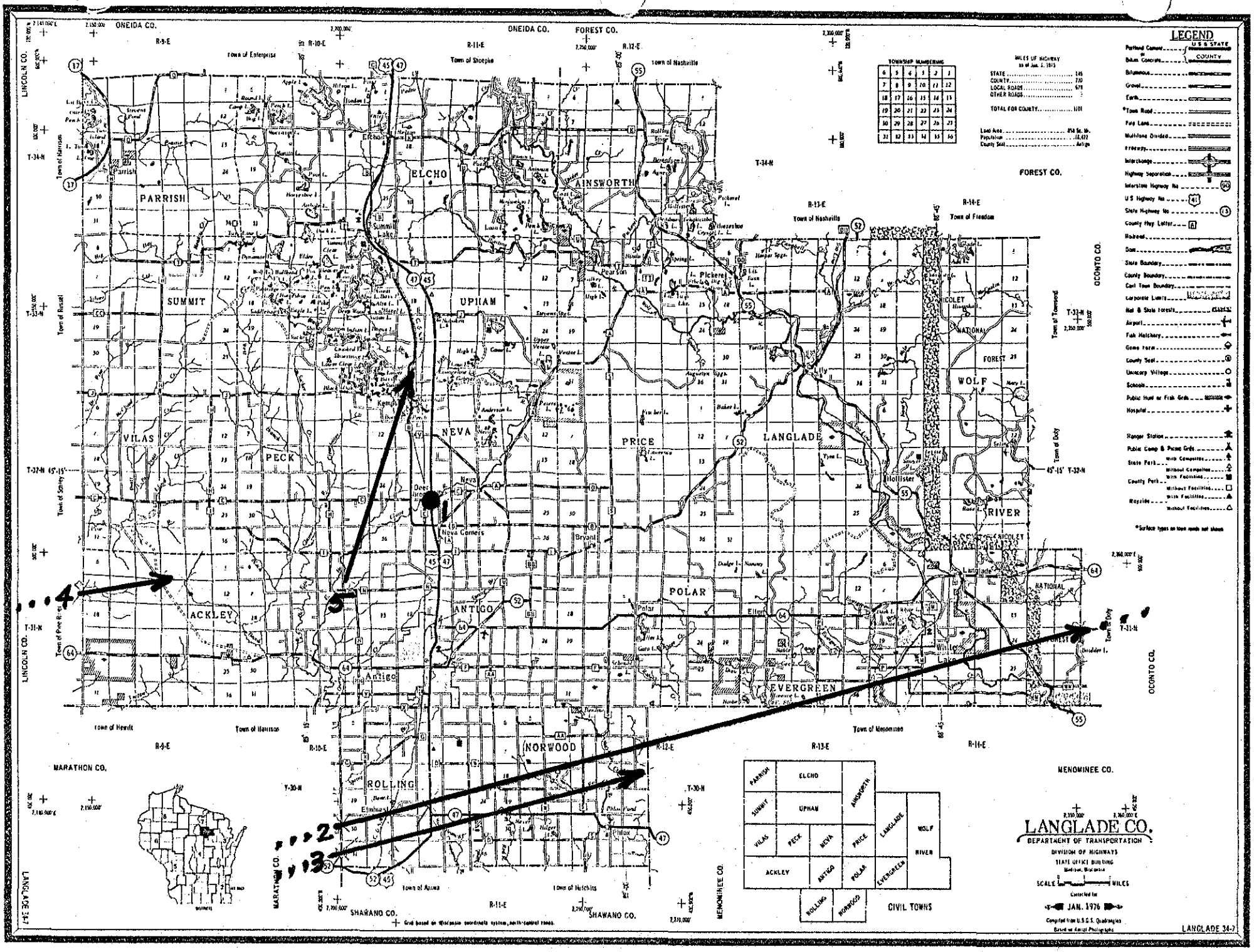
LANGLADE CO.
DEPARTMENT OF TRANSPORTATION
DIVISION OF HIGHWAYS
STATE OFFICE BUILDING
Madison, Wisconsin
SCALE MILES
JAN. 1976
Compiled from U.S.G.S. Quadrangles
Based on Aerial Photographs
LANGLADE 34-7
LEGEND
U.S. & STATE
COUNTY
Portland Cement or Bitum. Concrete
Bituminous
Gravel
Earth
*Town Road
Fire Lane
Multilane Divided
Freeway
Interchange
Highway Separation
Interstate Highway No.
U.S. Highway No.
State Highway No.
County Hwy. Letter
Railroad
Dam
State Boundary
County Boundary
Civil Town Boundary
Corporate Limits
Nat. & State Forests
Airport
Fish Hatchery
Game Farm
County Seat
Unincorp. Village
Schools
Public Hunt or Fish Grds.
Hospital
Ranger Station
Public Camp & Picnic Grds.
State Park
With Campsites
Without Campsites
County Park
With Facilities
Without Facilities
Wayside
With Facilities
Without Facilities
*Surface types on town roads not shown
TOWNSHIP NUMBERING
MILES OF HIGHWAY as of Jan. 1, 1975
STATE 145
COUNTY 730
LOCAL ROADS 678
OTHER ROADS
TOTAL FOR COUNTY 1101
Land Area 854 Sq. Mi.
Population 18,422
County Seat Antigo
ONEIDA CO.
FOREST CO.
OCONTO CO.
MENOMINEE CO.
SHAWANO CO.
MARATHON CO.
LINCOLN CO.
PARRISH
ELCHO
AINSWORTH
SUMMIT
UPHAM
VILAS
PECK
NEVA
PRICE
LANGLADE
WOLF
RIVER
ACKLEY
ANTIGO
POLAR
EVERGREEN
ROLLING
NORWOOD
CIVIL TOWNS
Town of Enterprise
Town of Stoepke
Town of Nashville
Town of Freedom
Town of Harrison
Town of Rusk
Town of Schley
Town of Pine River
Town of Hewitt
Town of Aniwa
Town of Hutchins
Town of Menominee
Town of Doty
Grid based on Wisconsin coordinate system, north-central zone.
1
2
3
4
5

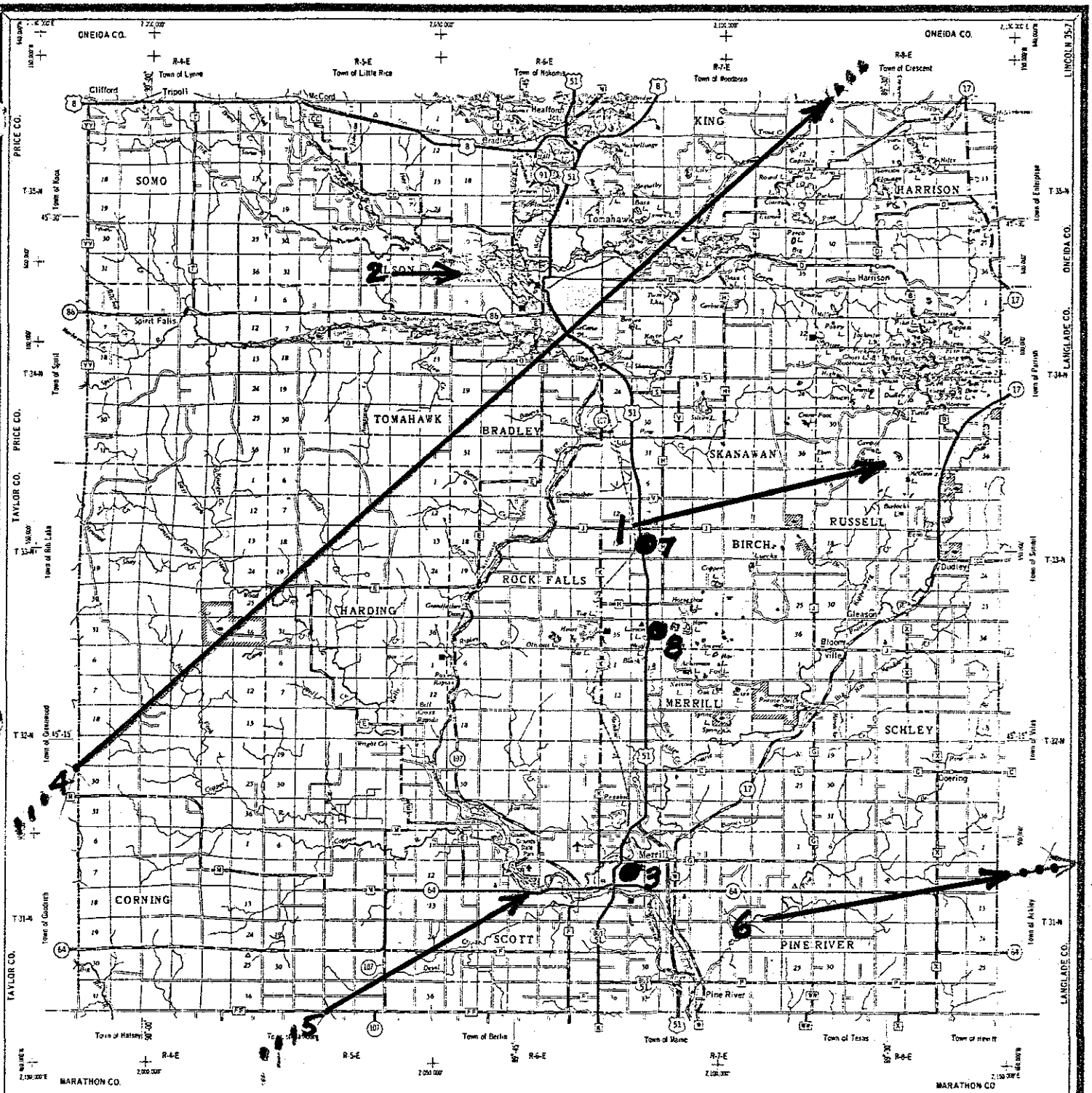

LEGEND

Portland Cement or Bituminous Concrete — U.S. & STATE / COUNTY
Bituminous
Gravel
Earth
*Town Road
Pine Lane
Multilane Divided
Fire Map
Interchange
Highway Separation
Interstate Highway No. — 90
U.S. Highway No. — 41
State Highway No. — 13
County Hwy. Letter — B
Railroad
Dam
State Boundary
County Boundary
Civil Town Boundary
Corporate Limits
Nat. & State Forests
Airport
Fish Hatchery
Grain Elevator
County Seat
Unincorp. Village
Schools
Public Hunt or Fish. Grds.
Hospital
Ranger Station
Public Camp & Picnic Grds.
State Park — With Campsites / Without Campsites
County Park — With Facilities / Without Facilities
Wayside — With Facilities / Without Facilities

*Surface types on town roads not shown

+ Grid based on Wisconsin coordinate system, northern and zones

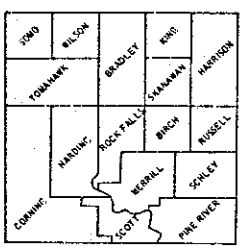

CIVIL TOWNS

Land Area
Population
Co. Seat

MILES OF HIGHWAY
as of Jan. 1, 1975

STATE	
COUNTY	
LOCAL ROADS	
OTHER ROADS	
TOTAL FOR COUNTY	

TOWNSHIP NUMBERING

6	5	4	3	2	1
7	8	9	10	11	12
18	17	16	15	14	13
19	20	21	22	23	24
30	29	28	27	26	25
31	32	33	34	35	36

LINCOLN CO.

DEPARTMENT OF TRANSPORTATION

DIVISION OF HIGHWAYS

STATE OFFICE BUILDING
Madison, Wisconsin

SCALE 0 1 2 MILES

Compiled by

JAN. 1975

Compiled from U.S.G.S. Quadrangles
Based on Aerial Photographs

LINCOLN 35-7

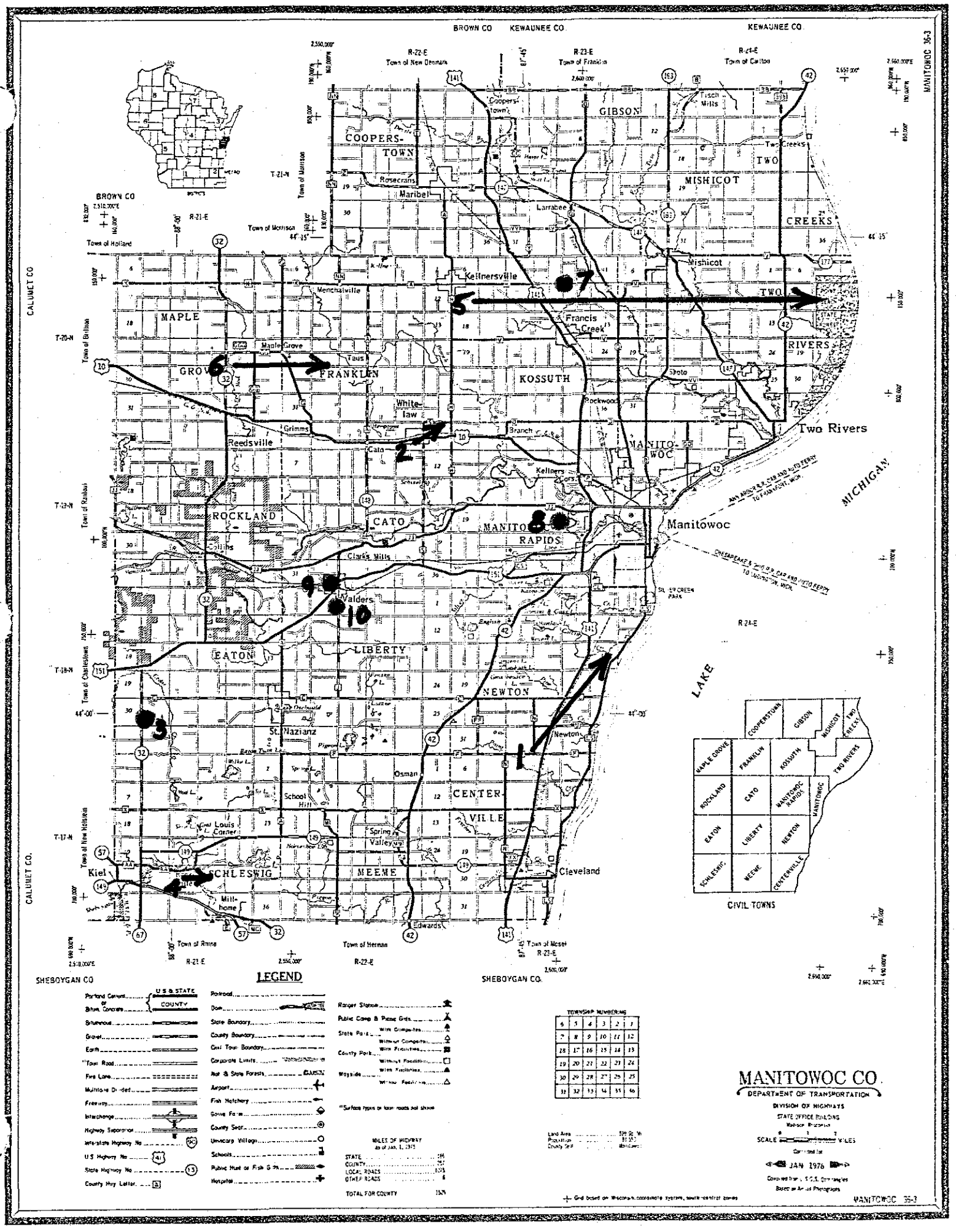
BROWN CO
KEWAUNEE CO.
KEWAUNEE CO.
MANITOWOC 36-3
R-22-E
Town of New Denmark
R-23-E
Town of Franklin
R-24-E
Town of Cato
COOPERS-TOWN
GIBSON
TWO CREEKS
MISHICOT
Maribel
Larrabee
Kellnersville
Menchalville
MAPLE GROVE
FRANKLIN
KOSSUTH
TWO RIVERS
Francis Creek
Maple Grove
Taus
Shoto
Rockwood
White-law
Grimms
Reedsville
Cato
Branch
Kellners Corners
MANITO-WOC
Two Rivers
MICHIGAN
ROCKLAND
CATO
MANITO-WOC RAPIDS
Manitowoc
Clarks Mills
Collins
Valders
EATON
LIBERTY
NEWTON
St. Nazianz
Newton
Osman
CENTER-VILLE
School Hill
Spring Valley
Cleveland
Kiel
SCHLESWIG
MEEME
Mill-home
Edwards
LAKE
CALUMET CO
CALUMET CO.
BROWN CO
SHEBOYGAN CO
SHEBOYGAN CO.
Town of Holland
Town of Morrison
Town of Rockland
Town of Charlestown
Town of New Holstein
Town of Rhine
Town of Herman
Town of Meeme
T-21-N
T-20-N
T-19-N
T-18-N
T-17-N
R-21-E
R-22-E
R-23-E
R-24-E
COOPERSTOWN
GIBSON
MISHICOT
TWO CREEKS
MAPLE GROVE
FRANKLIN
KOSSUTH
TWO RIVERS
ROCKLAND
CATO
MANITOWOC RAPIDS
MANITOWOC
EATON
LIBERTY
NEWTON
SCHLESWIG
MEEME
CENTERVILLE
CIVIL TOWNS
LEGEND
U.S. & STATE
COUNTY
Portland Cement or Bitum. Concrete
Bituminous
Gravel
Earth
"Town Road
Fire Lane
Multiple Divided
Freeway
Interchange
Highway Separation
Inter-state Highway No.
U.S. Highway No.
State Highway No.
County Hwy Letter
Railroad
Dam
State Boundary
County Boundary
Civil Town Boundary
Corporate Limits
Nat. & State Forests
Airport
Fish Hatchery
Game Farm
County Seat
Unincorp. Village
Schools
Public Hunt or Fish Grds.
Hospital
Ranger Station
Public Camp & Picnic Grds.
State Parks
With Campsites
Without Campsites
With Facilities
County Parks
Without Facilities
With Facilities
Wayside
Without Facilities
"Surface types on town roads not shown
MILES OF HIGHWAY
as of Jan. 1, 1975
STATE
COUNTY
LOCAL ROADS
OTHER ROADS
TOTAL FOR COUNTY
TOWNSHIP NUMBERING
6 5 4 3 2 1
7 8 9 10 11 12
18 17 16 15 14 13
19 20 21 22 23 24
30 29 28 27 26 25
31 32 33 34 35 36
Land Area
Population
County Seat
MANITOWOC CO.
DEPARTMENT OF TRANSPORTATION
DIVISION OF HIGHWAYS
STATE OFFICE BUILDING
Madison, Wisconsin
SCALE
MILES
JAN 1976
Based on Aerial Photographs
MANITOWOC 36-3

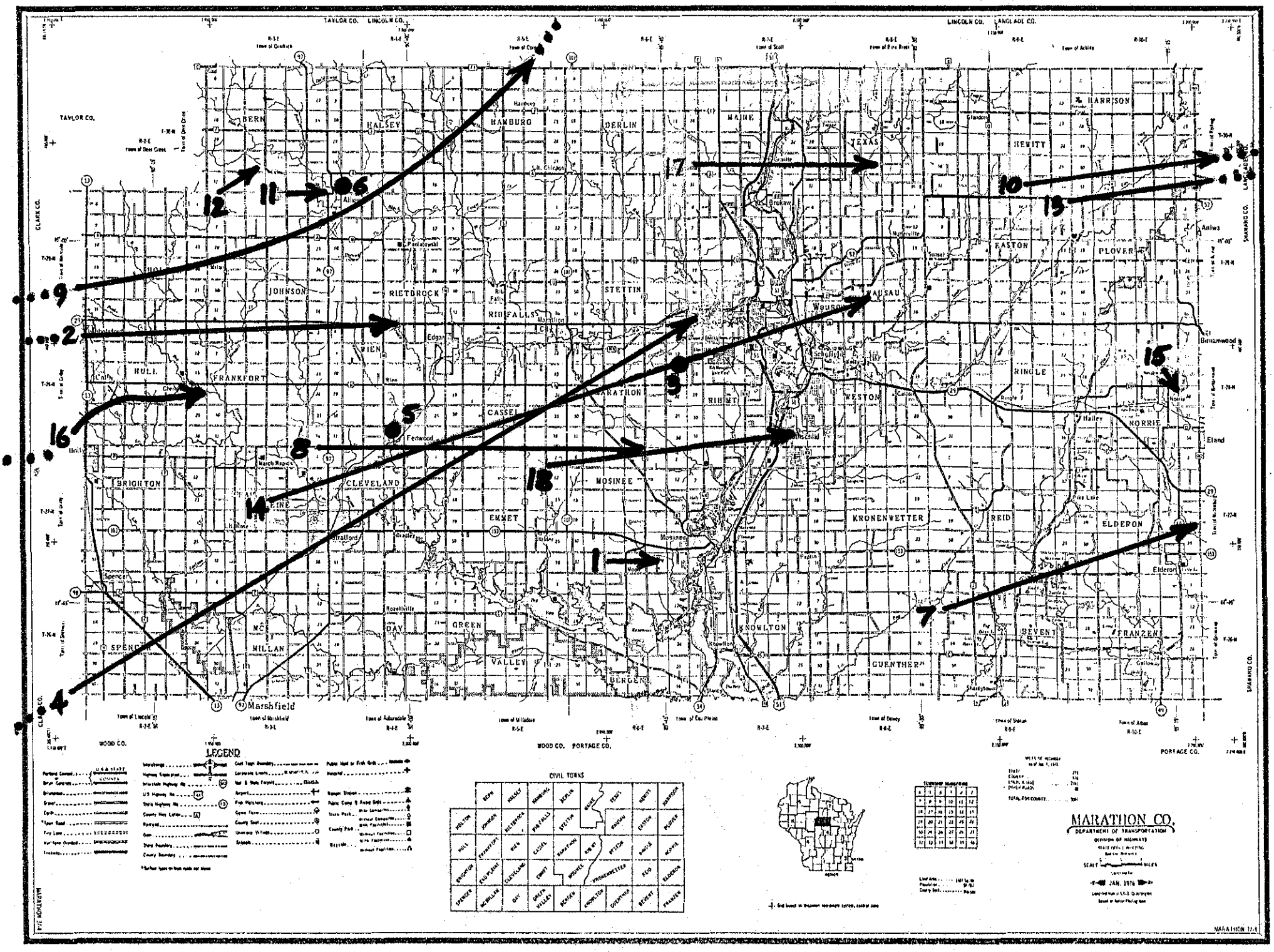
TAYLOR CO.
LINCOLN CO.
LANGLADE CO.
CLARK CO.
SHAWANO CO.
WOOD CO.
PORTAGE CO.
BERN
HALSEY
HAMBURG
BERLIN
MAINE
TEXAS
HEWITT
HARRISON
JOHNSON
RIETBROCK
STETTIN
RIB FALLS
WAUSAU
EASTON
PLOVER
HULL
FRANKFORT
WIEN
MARATHON
RIB MT
WESTON
RINGLE
NORRIE
CASSEL
BRIGHTON
CLEVELAND
MOSINEE
EMMET
KRONENWETTER
REID
ELDERON
SPENCER
MILLAN
DAY
GREEN VALLEY
KNOWLTON
BERGEN
GUENTHER
BEVENT
FRANZEN
Marshfield
Mosinee
Wausau
Rib Falls
Edgar
Fenwood
Stratford
Knowlton
Eland
Elderon
Birnamwood
Aniwa
Brokaw
Hatley
Spencer
Rozellville
Bradley
Pelican
Lake
Sherrytown
1
2
3
4
5
6
7
8
9
10
11
12
13
14
15
16
17
18
LEGEND
CIVIL TOWNS
MARATHON CO.
DEPARTMENT OF TRANSPORTATION
DIVISION OF HIGHWAYS
JAN. 1976
MARATHON 17-4

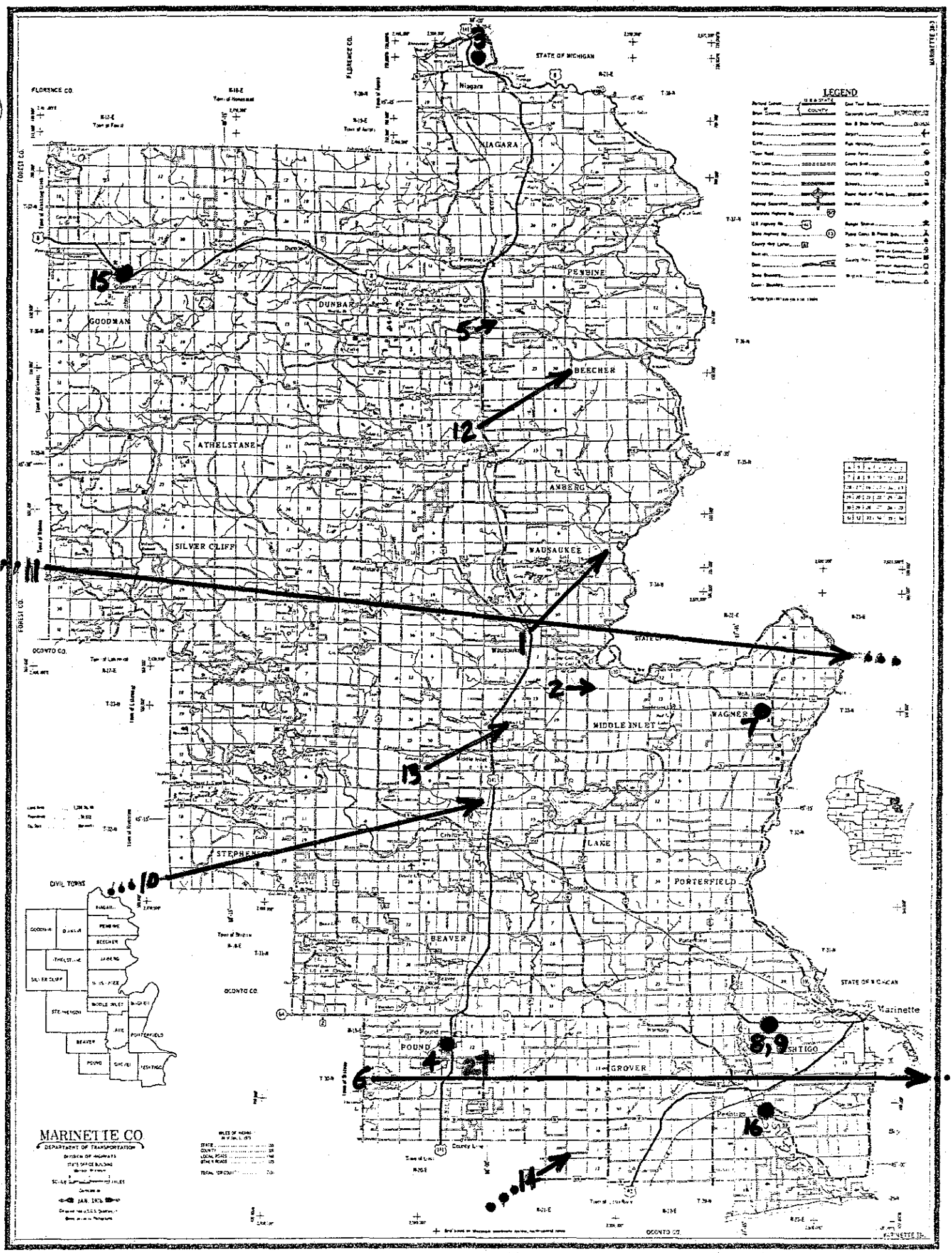
LEGEND
STATE OF MICHIGAN
FLORENCE CO.
FOREST CO.
OCONTO CO.
Niagara
NIAGARA
PEMBINE
DUNBAR
GOODMAN
BEECHER
ATHELSTANE
AMBERG
SILVER CLIFF
WAUSAUKEE
MIDDLE INLET
WAGNER
STEPHENSON
LAKE
PORTERFIELD
BEAVER
POUND
GROVER
SHTIGO
Marinette
CIVIL TOWNS
MARINETTE CO
DEPARTMENT OF TRANSPORTATION
DIVISION OF HIGHWAYS
STATE OFFICE BUILDING
JAN. 1976

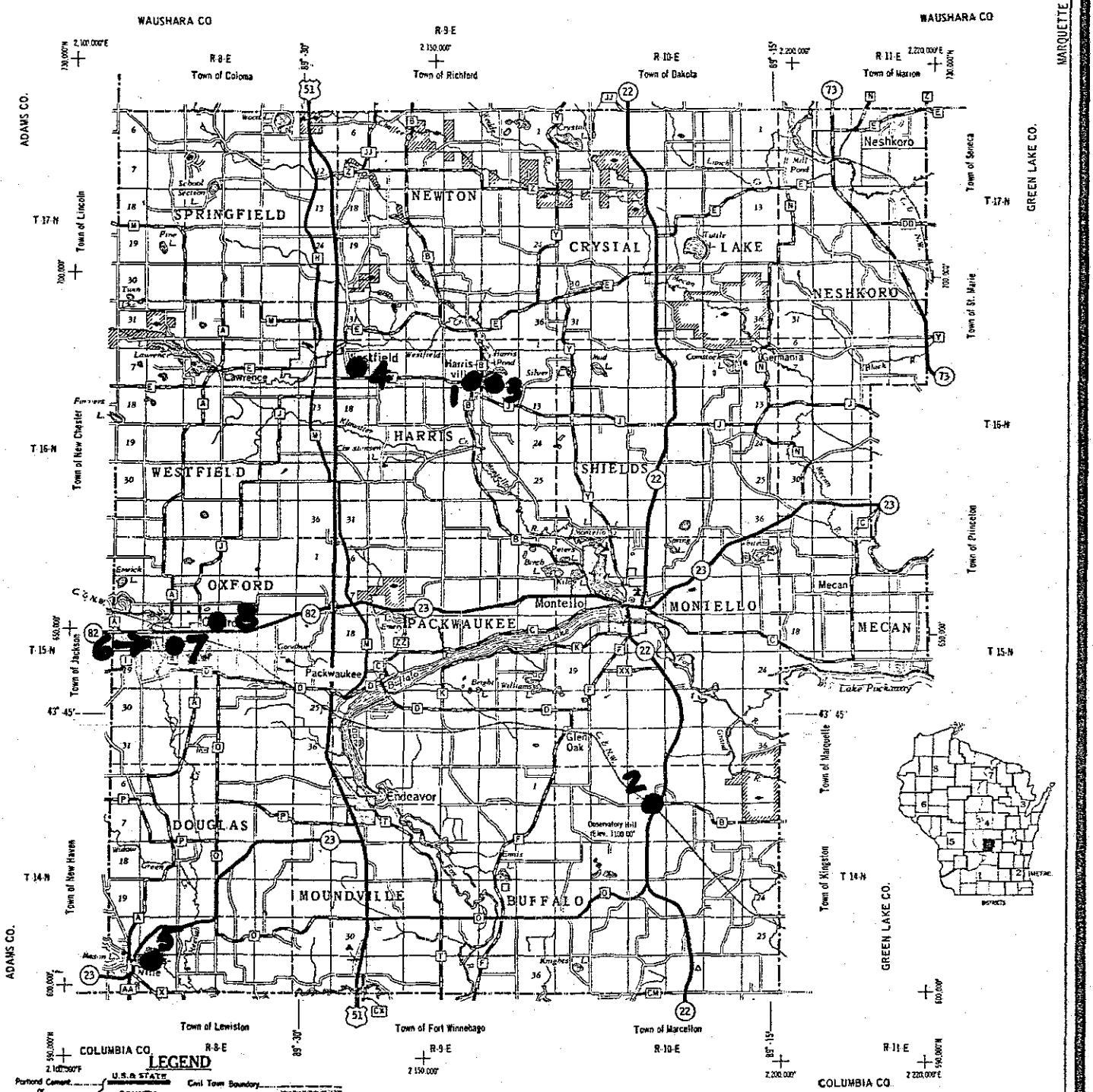

LEGEND

- Portland Cement or Bitum. Concrete — U.S. & STATE / COUNTY
- Bituminous
- Gravel
- Earth
- Town Road
- Fire Lane
- Multilane Divided
- Freeway
- Interchange
- Highway Separation
- Interstate Highway No. (90)
- U.S. Highway No. (44)
- State Highway No. (13)
- County Hwy. Letter (A)
- Railroad
- Dam
- State Boundary
- County Boundary
- Civil Town Boundary
- Corporate Limits
- Nat. & State Forests
- Airport
- Fish Hatchery
- Game Farm
- County Seat
- Unincorp. Village
- Schools
- Public Hunt. or Fish. Grds.
- Hospital
- Ranger Station
- Public Camp & Picnic Grds.
- State Park — With Campsites / Without Campsites
- County Park — With Facilities / Without Facilities
- Wayside — With Facilities / Without Facilities

*Surface types on town roads not shown.

CIVIL TOWNS

SPRINGFIELD	NEWTON	CRYSTAL LAKE	NESHKORO
WESTFIELD	HARRIS	SHIELDS	MECAN
OXFORD	PACKWAUKEE	MONTELLO	
DOUGLAS	MOUND VILLE	BUFFALO	

Land Area ____ 457 Sq. Mi.
Population ____ 8,367
Co. Seat ____ Montello

TOWNSHIP NUMBERING

6	5	4	3	2	1
7	8	9	10	11	12
18	17	16	15	14	13
19	20	21	22	23	24
30	29	28	27	26	25
31	32	33	34	35	36

Grid based on Wisconsin coordinate system, south zone.

MILES OF HIGHWAY as of Jan. 1, 1975

STATE	87
COUNTY	227
LOCAL ROADS	517
OTHER ROADS	6
TOTAL FOR COUNTY	837

MARQUETTE CO.

DEPARTMENT OF TRANSPORTATION
DIVISION OF HIGHWAYS
STATE OFFICE BUILDING
Madison, Wisconsin

SCALE 0 1 2 MILES

Corrected for JAN 1976

Compiled from U.S.G.S. Quadrangles
Based on Aerial Photographs

MARQUETTE 39-4

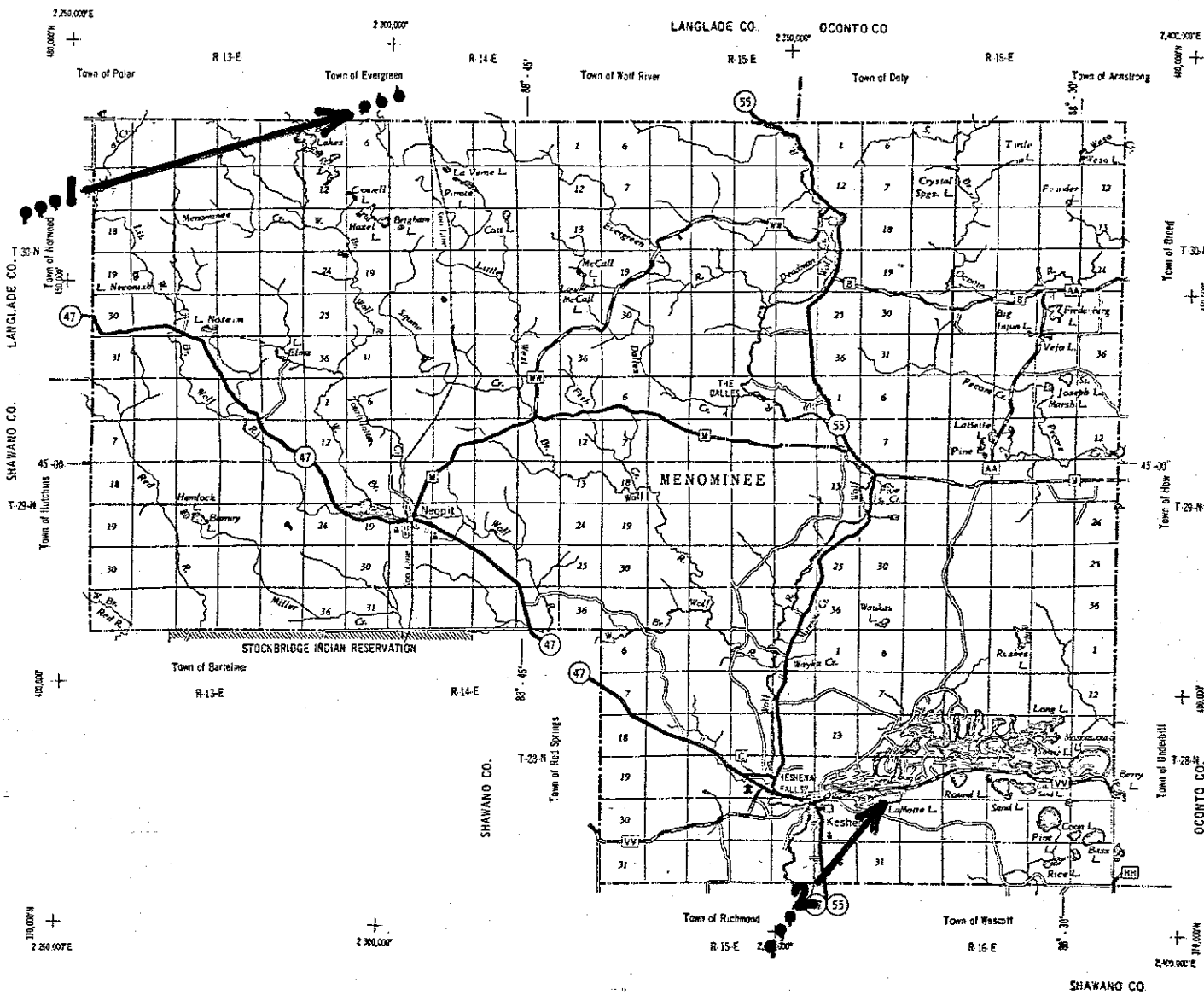
LANGLADE CO.
OCONTO CO
MENOMINEE 72-3
Town of Polar
Town of Evergreen
Town of Wolf River
Town of Daly
Town of Armstrong
R 13-E
R 14-E
R 15-E
R 16-E
T-30-N
T-29-N
T-28-N
Town of Norwood
Town of Hutchins
Town of Bartelme
Town of Red Springs
Town of Underhill
Town of Bristol
Town of How
Town of Richmond
Town of Wescott
SHAWANO CO.
MENOMINEE
STOCKBRIDGE INDIAN RESERVATION
Neopit
Keshena
THE DALLES
Lakes
La Verne L.
Powell L.
Hazel L.
Brigham L.
Cass L.
McCall L.
Neconish L.
Nasewaupee L.
Elma
Hemlock L.
Barney
Crystal Spgs. L.
Turtle L.
Founder L.
Big Injun L.
Veja L.
Joseph L.
Marsh L.
LaBelle L.
Pine L.
Watukas L.
Rushes L.
Long L.
Mamaquateg L.
Sand L.
Rosewood L.
LaMotte L.
Pine L.
Coon L.
Bass L.
Rice L.
Berry L.
Wolf R.
Red R.
Miller Cr.
Evergreen
Deadman
Pecore Cr.
Fish Cr.
Waykia Cr.
Tomahican
Spring
Lutter
Menominee
Lily
Red
Pine
Fire Isl. Cr.
Big Cr.
Sen Chief
Cr.
Br.
Dr.
Ch.
Lk.
Pt.
Isl.
Sta.
Ft.
Hd.
Bay
Pk.
Sp.
Mt.
Hill
Ridge
Valley
Woods
Swamp
Marsh
Island
Point
Lake
River
Creek
Falls
Springs
Mill
Bluff
Rock
Sand
Gravel
Clay
Stone
Iron
Copper
Silver
Gold
Mine
Pit
Quarry
Dam
Bridge
Road
Trail
Path
Way
Drive
Avenue
Street
Place
Court
Terrace
Circle
Square
Park
Field
Farm
Ranch
Camp
Lodge
Cabin
Hut
Tent
Shelter
Station
Depot
Office
Store
Shop
Factory
Mill
Plant
Yard
Dock
Pier
Wharf
Boat
Ship
Canoe
Raft
Fish
Game
Hunt
Trap
Net
Rod
Reel
Line
Hook
Bait
Lure
Fly
Tackle
Gear
Equipment
Supply
Service
Repair
Rental
Sale
Buy
Sell
Trade
Barter
Exchange
Money
Bank
Loan
Credit
Debt
Tax
Fee
Cost
Price
Value
Worth
Rich
Poor
Poverty
Wealth
Work
Job
Labor
Union
Strike
Wage
Salary
Pay
Paid
Unpaid
Free
Freedom
Liberty
Slave
Slavery
Negro
Black
White
Red
Indian
Native
Tribe
Band
Chief
Chief Town Boundary
Corporate Limits
Nat. & State Forests
Airport
Fish Hatchery
Game Farm
County Seat
Unincorp. Village
Schools
Public Hunt or Fish. Grds.
Hospital
Ranger Station
Public Camp & Picnic Grds.
State Park
With Campsites
Without Campsites
With Facilities
County Park
Without Facilities
With Facilities
Wayside
Without Facilities
Portland Cement or Bitum. Concrete
U.S. & STATE
COUNTY
Bituminous
Gravel
Earth
*Town Road
Fire Lane
Multiple Divided
Freeway
Interchange
Highway Separation
Interstate Highway No.
U.S. Highway No.
State Highway No.
County Hwy. Letter
Railroad
Dam
State Boundary
County Boundary
*Surface types on town roads not shown
Grid based on Wisconsin coordinate system, north zone.
DISTRICTS
TOWNSHIP NUMBERING
MILES OF HIGHWAY
as of Jan. 1, 1975
STATE 41
COUNTY 54
LOCAL ROADS 118
OTHER ROADS 0
TOTAL FOR COUNTY 213
Land Area ..... 351 Sq. Mi.
Population 7,967
Co. Seat ..... Keshena
MENOMINEE CO.
DEPARTMENT OF TRANSPORTATION
DIVISION OF HIGHWAYS
STATE OFFICE BUILDING
Madison, Wisconsin
SCALE MILES
Corrected for
JAN 1976
Compiled from U.S.G.S. Quadrangles
Based on Aerial Photographs
MENOMINEE 72-3

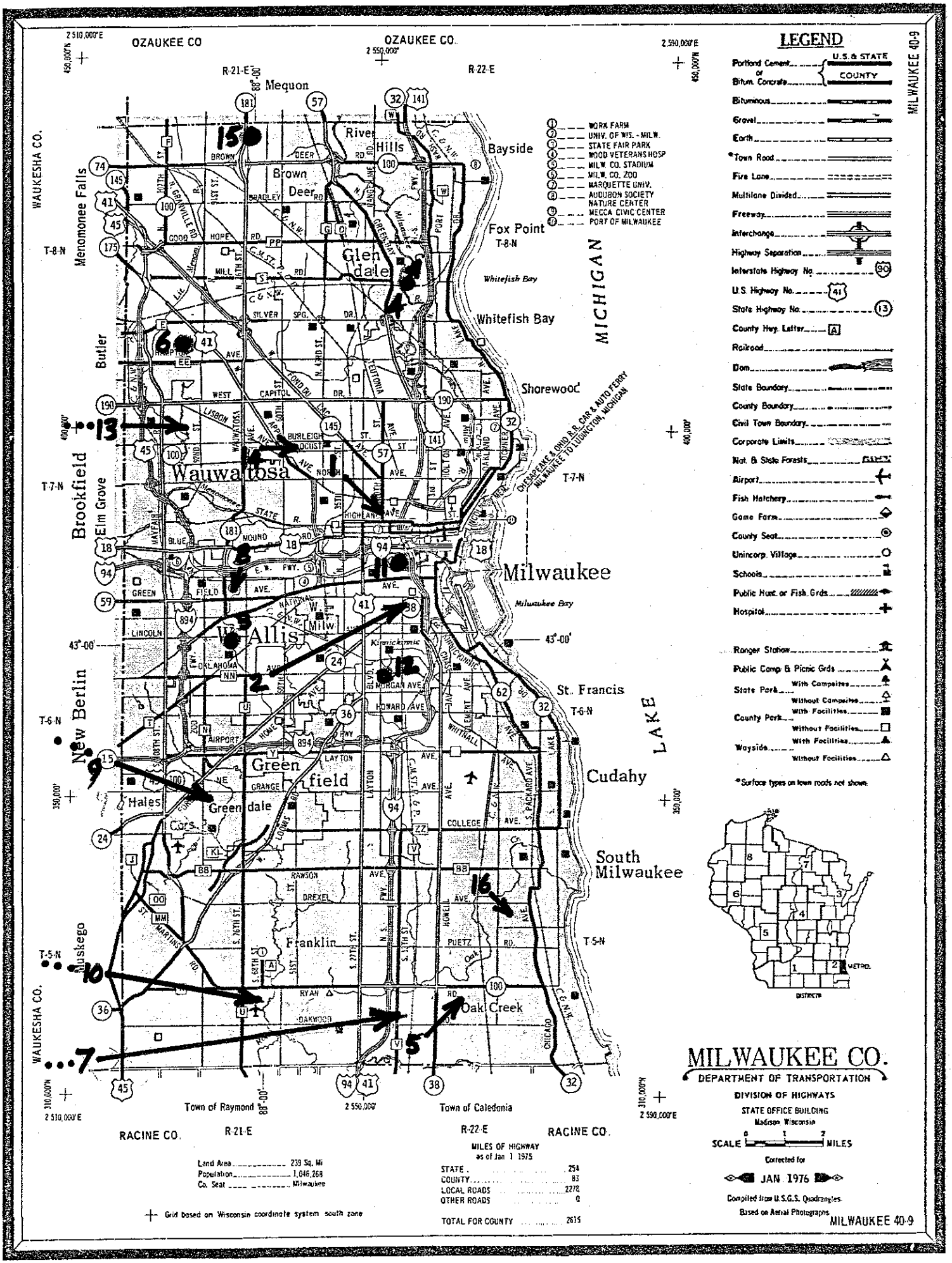
OZAUKEE CO
OZAUKEE CO.
R-21-E
R-22-E
Mequon
River Hills
Bayside
Brown Deer
Fox Point
Glendale
Whitefish Bay
Shorewood
Wauwatosa
Milwaukee
West Allis
St. Francis
Cudahy
Greenfield
Hales Corners
Greendale
South Milwaukee
Franklin
Oak Creek
Menomonee Falls
Butler
Brookfield
Elm Grove
New Berlin
Muskego
WAUKESHA CO.
MICHIGAN
LAKE
Town of Raymond
Town of Caledonia
RACINE CO.
T-8-N
T-7-N
T-6-N
T-5-N
43°-00'
88°-00'
2 510,000'E
2 550,000'
2 590,000'E
450,000'N
400,000'
350,000'
310,000'N
WORK FARM
UNIV. OF WIS. - MILW.
STATE FAIR PARK
WOOD VETERANS HOSP
MILW. CO. STADIUM
MILW. CO. ZOO
MARQUETTE UNIV.
AUDUBON SOCIETY NATURE CENTER
MECCA CIVIC CENTER
PORT OF MILWAUKEE
CHESAPEAKE & OHIO R.R. CAR & AUTO FERRY MILWAUKEE TO LUDINGTON, MICHIGAN
LEGEND
Portland Cement or Bitum. Concrete
U.S. & STATE
COUNTY
Bituminous
Gravel
Earth
*Town Road
Fire Lane
Multilane Divided
Freeway
Interchange
Highway Separation
Interstate Highway No.
U.S. Highway No.
State Highway No.
County Hwy. Letter
Railroad
Dam
State Boundary
County Boundary
Civil Town Boundary
Corporate Limits
Nat. & State Forests
Airport
Fish Hatchery
Game Farm
County Seat
Unincorp. Village
Schools
Public Hunt. or Fish. Grds.
Hospital
Ranger Station
Public Camp & Picnic Grds
State Park
With Campsites
Without Campsites
County Park
With Facilities
Without Facilities
Wayside
With Facilities
Without Facilities
*Surface types on town roads not shown
DISTRICTS
METRO.
MILWAUKEE CO.
DEPARTMENT OF TRANSPORTATION
DIVISION OF HIGHWAYS
STATE OFFICE BUILDING
Madison Wisconsin
SCALE 0 1 2 MILES
Corrected for
JAN. 1976
Compiled from U.S.G.S. Quadrangles
Based on Aerial Photographs
MILWAUKEE 40-9
Land Area 239 Sq. Mi
Population 1,046,268
Co. Seat Milwaukee
Grid based on Wisconsin coordinate system south zone
MILES OF HIGHWAY as of Jan 1 1975
STATE 254
COUNTY 83
LOCAL ROADS 2272
OTHER ROADS 0
TOTAL FOR COUNTY 2615

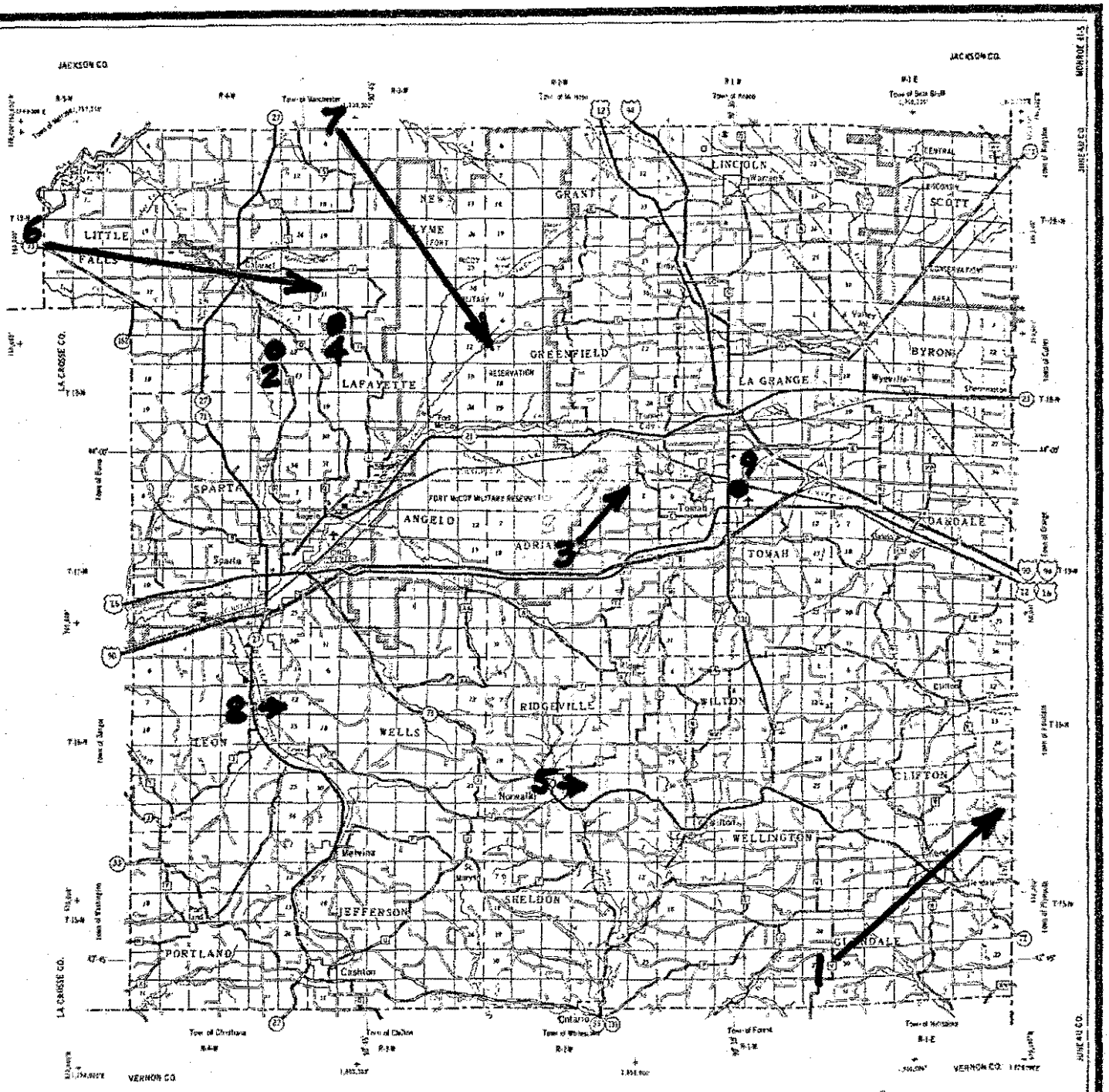

LEGEND

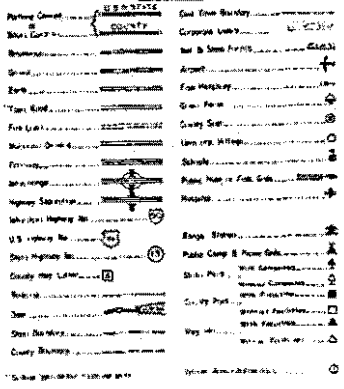

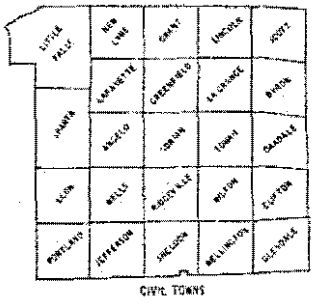

CIVIL TOWNS

MONROE CO.

DEPARTMENT OF TRANSPORTATION

DIVISION OF HIGHWAYS

STATE OFFICE BUILDING

SCALE

JAN. 1976

MONROE 41-5

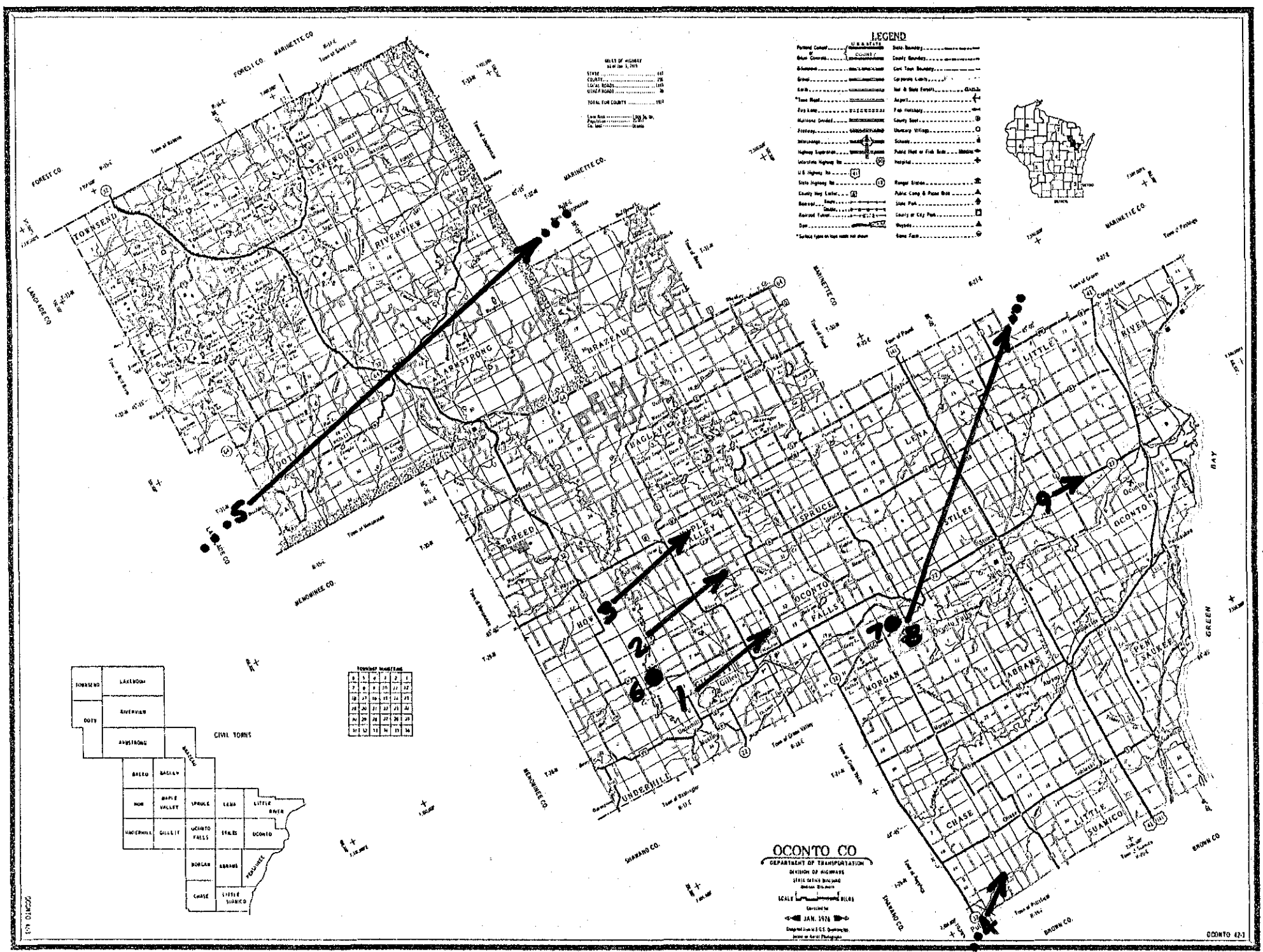
LEGEND
OCONTO CO
DEPARTMENT OF TRANSPORTATION
DIVISION OF HIGHWAYS
JAN. 1976
CIVIL TOWNS
TOWNSHIP NUMBERING
TOWNSEND
LAKEWOOD
RIVERVIEW
DOTY
ARMSTRONG
BRAZEAU
BREED
HOW
MAPLE VALLEY
SPRUCE
LENA
LITTLE RIVER
UNDERHILL
GILLETT
OCONTO FALLS
STILES
OCONTO
MORGAN
ABRAMS
PENSAUKEE
CHASE
LITTLE SUAMICO
FOREST CO.
MARINETTE CO.
LANGLADE CO.
MENOMINEE CO.
SHAWANO CO.
BROWN CO.
GREEN BAY
OCONTO 42-1

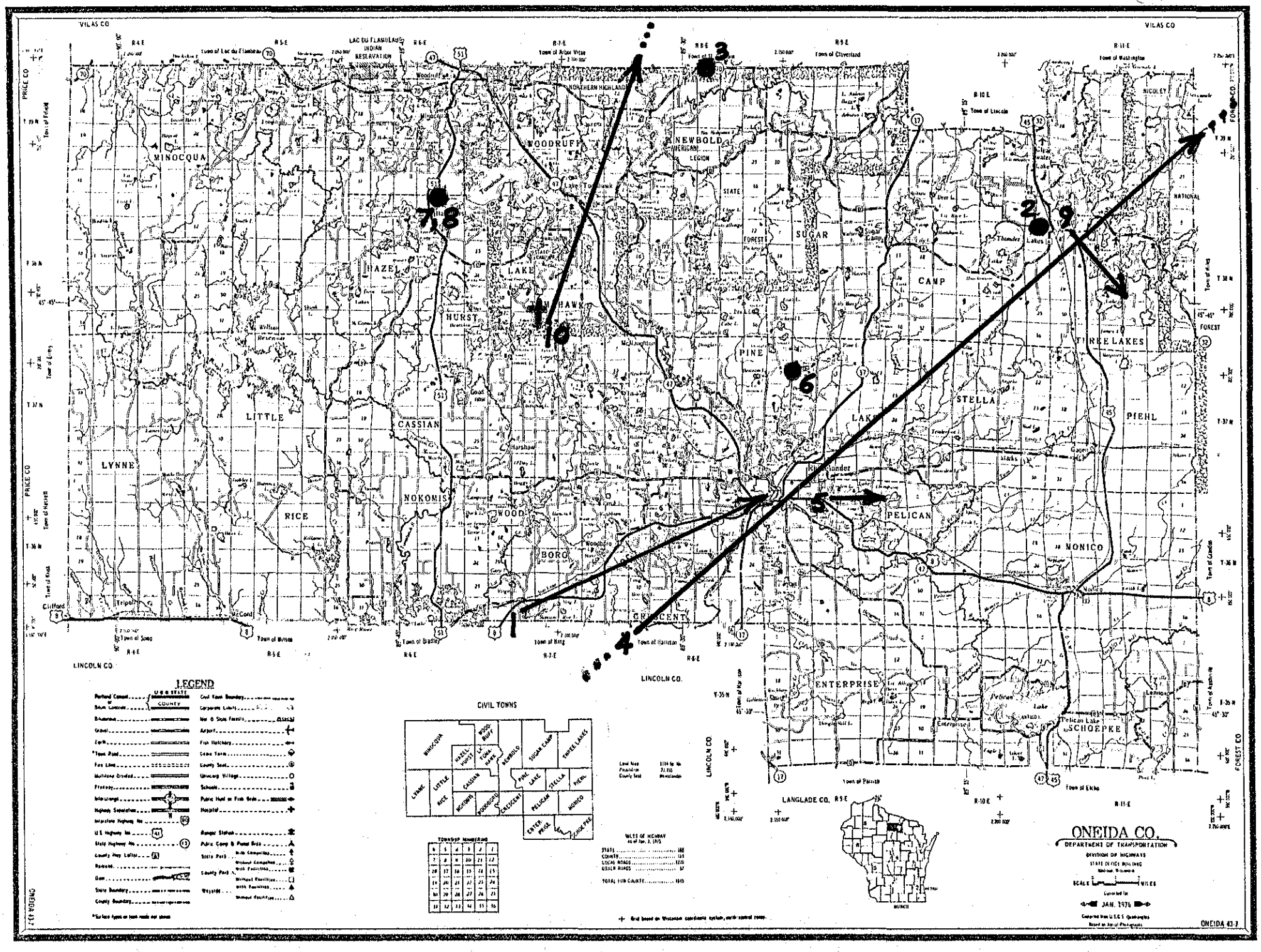
VILAS CO
PRICE CO
LINCOLN CO.
LANGLADE CO.
FOREST CO
MINOCQUA
WOODRUFF
NEWBOLD
SUGAR CAMP
HAZELHURST
LAKE TOMAHAWK
LITTLE RICE
CASSIAN
LYNNE
NOKOMIS
WOODBORO
CRESCENT
PINE LAKE
STELLA LAKE
PELICAN
MONICO
THREE LAKES
PIEHL
ENTERPRISE
SCHOEPKE
Rhinelander
Pelican Lake
Clifford
Tripoli
Town of Lac du Flambeau
Town of Arbor Vitae
Town of Cloverland
Town of Washington
Town of Lincoln
Town of Sugar Camp
Town of Stella
Town of Pelican
Town of Elcho
Town of Monico
Town of Crescent
Town of Hazelhurst
Town of King
Town of Bradley
Town of Wilson
Town of Song
Town of Newbold
Town of Enterprise
1
2
3
4
5
6
7,8
9
10
LEGEND
CIVIL TOWNS
TOWNSHIP NUMBERING
MILES OF HIGHWAY
ONEIDA CO.
DEPARTMENT OF TRANSPORTATION
DIVISION OF HIGHWAYS
JAN. 1976
ONEIDA 43-7

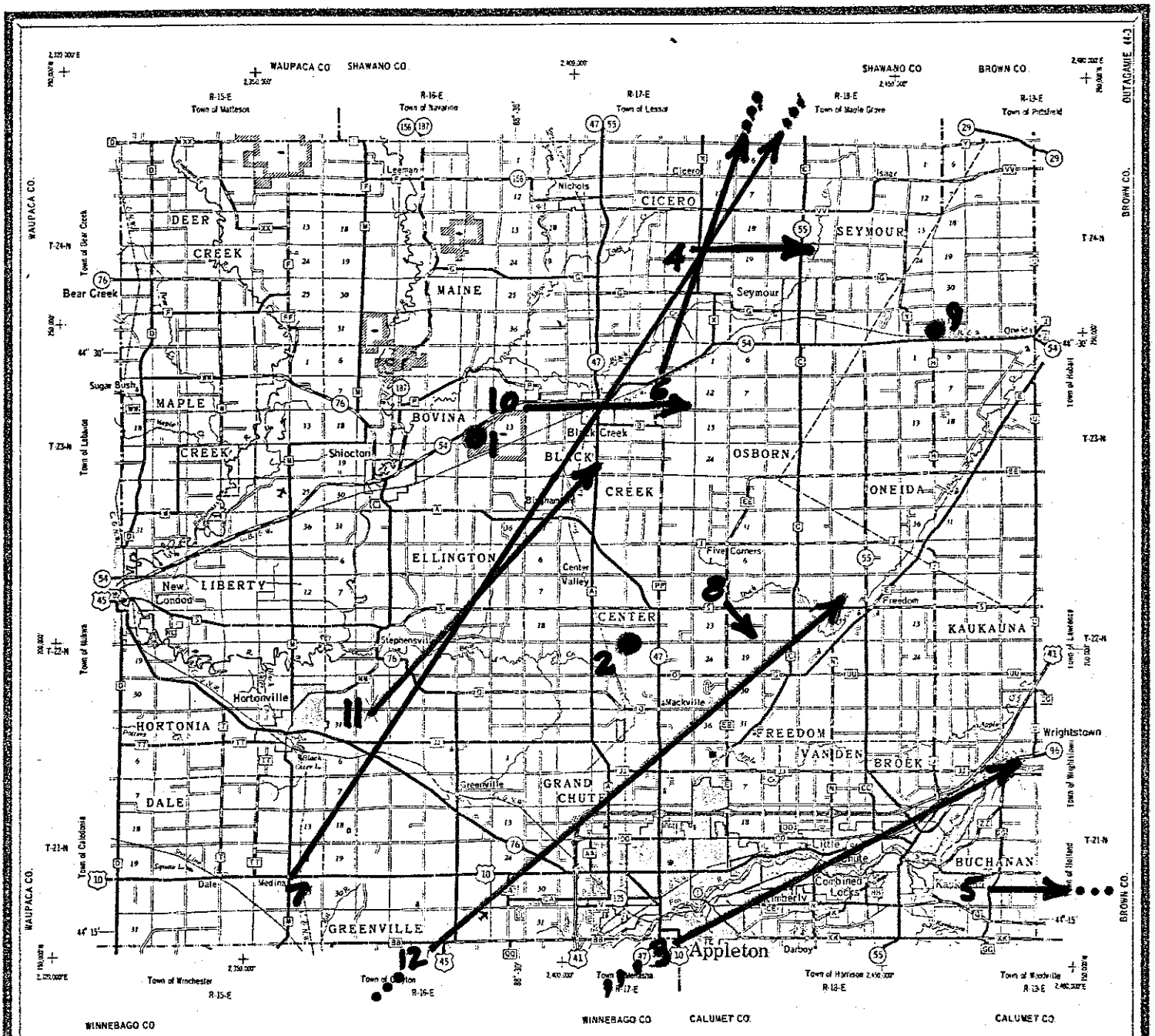

LEGEND

- Portland Cement or Brick Concrete — U.S. & STATE / COUNTY
- Bituminous
- Gravel
- Earth
- *Town Road
- Fire Lane
- Multilane Divided
- Freeway
- Interchange
- Highway Separation
- Interstate Highway No. (55)
- U.S. Highway No. (41)
- State Highway No. (15)
- County Hwy. Letter (A)
- Railroad
- Dam
- State Boundary
- County Boundary
- Civil Town Boundary
- Corporate Limits
- Nat. & State Forests
- Airport
- Fish Hatchery
- Game Farm
- County Seat
- Unincorp. Village
- Schools
- Public Hunt or Fish Grds.
- Hospital
- Ranger Station
- Public Camp & Picnic Grds.
- State Park — With Campsites / With or Campsites / With Facilities
- County Park — Without Facilities / With Facilities
- Wayside — With Facilities / Without Facilities
- LAWRENCE COLLEGE (L)

*Surface types on town roads not shown

MILES OF HIGHWAY
as of Jan. 1, 1975

STATE	196
COUNTY	355
LOCAL ROADS	1038
OTHER ROADS	1
TOTAL FOR COUNTY	1591

Land Area ____ 634 Sq. Mi.
Population ____ 119,226
Co. Seat ____ Appleton

TOWNSHIP NUMBERING

6	5	4	3	2	1
7	8	9	10	11	12
18	17	16	15	14	13
19	20	21	22	23	24
30	29	28	27	26	25
31	32	33	34	35	36

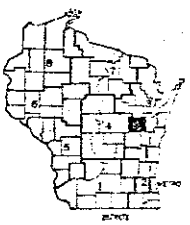

CIVIL TOWNS

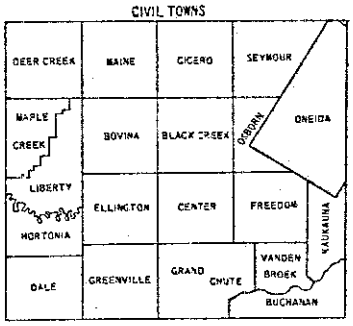

OUTAGAMIE CO.

DEPARTMENT OF TRANSPORTATION
DIVISION OF HIGHWAYS
STATE OFFICE BUILDING
Madison, Wisconsin

SCALE 0 1 2 MILES
Center for

JAN. 1976

Compiled from U.S.G.S. Quadrangles
Based on Aerial Photographs

OUTAGAMIE 44-3

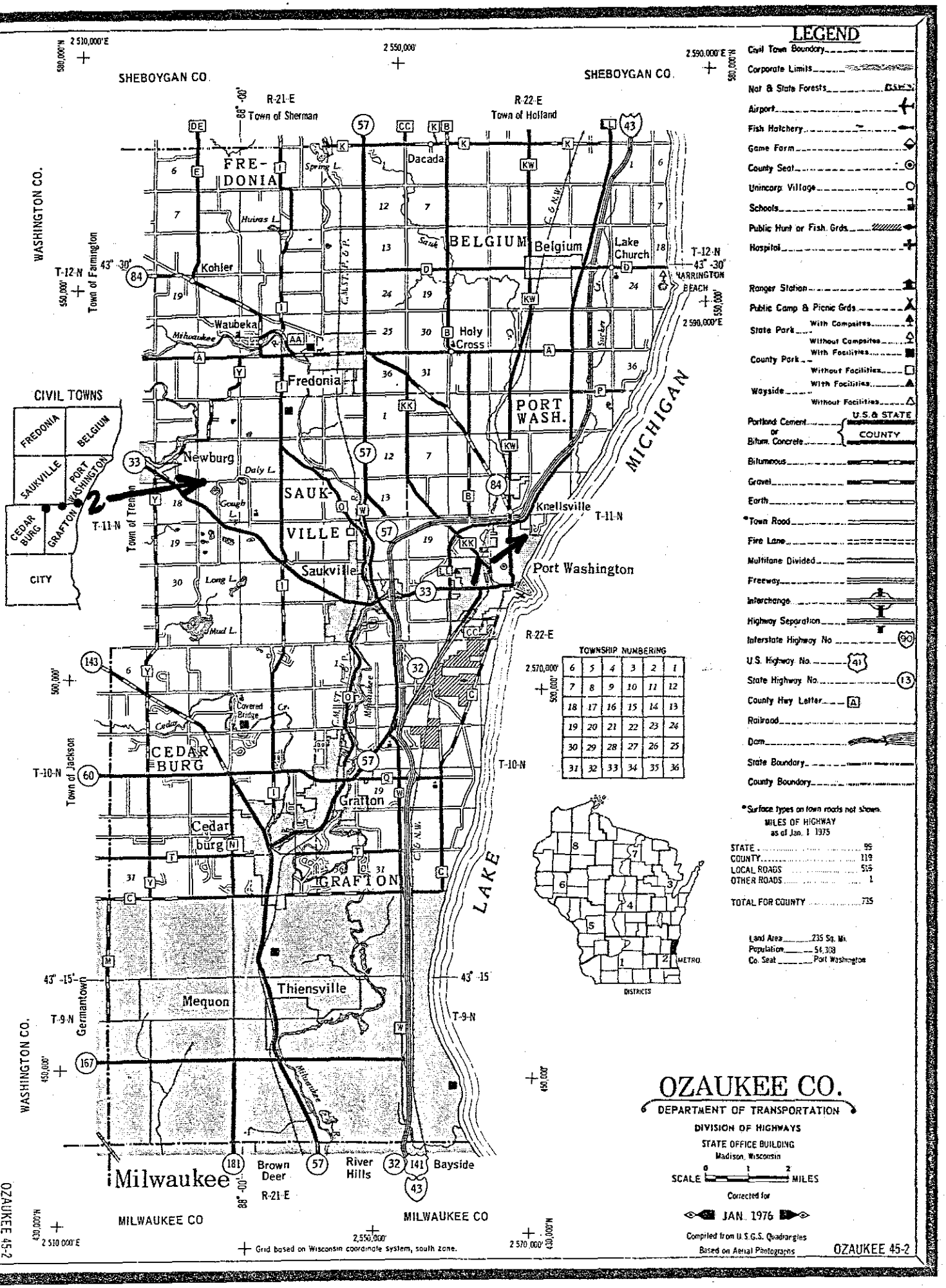
LEGEND
Civil Town Boundary
Corporate Limits
Nat & State Forests
Airport
Fish Hatchery
Game Farm
County Seat
Unincorp. Village
Schools
Public Hunt or Fish. Grds.
Hospital
Ranger Station
Public Camp & Picnic Grds.
State Park
With Campsites
Without Campsites
County Park
With Facilities
Without Facilities
Wayside
With Facilities
Without Facilities
Portland Cement or Bitum. Concrete
U.S. & STATE
COUNTY
Bituminous
Gravel
Earth
*Town Road
Fire Lane
Multilane Divided
Freeway
Interchange
Highway Separation
Interstate Highway No.
U.S. Highway No.
State Highway No.
County Hwy Letter
Railroad
Dam
State Boundary
County Boundary
*Surface types on town roads not shown.
MILES OF HIGHWAY
as of Jan. 1 1975
STATE 95
COUNTY 119
LOCAL ROADS 515
OTHER ROADS 1
TOTAL FOR COUNTY 735
Land Area 235 Sq. Mi.
Population 54,308
Co. Seat Port Washington
METRO.
DISTRICTS
TOWNSHIP NUMBERING
OZAUKEE CO.
DEPARTMENT OF TRANSPORTATION
DIVISION OF HIGHWAYS
STATE OFFICE BUILDING
Madison, Wisconsin
SCALE 0 1 2 MILES
Corrected for
JAN. 1976
Compiled from U.S.G.S. Quadrangles
Based on Aerial Photographs
OZAUKEE 45-2
SHEBOYGAN CO.
SHEBOYGAN CO.
WASHINGTON CO.
WASHINGTON CO.
MILWAUKEE CO
MILWAUKEE CO
R-21-E
R-22-E
Town of Sherman
Town of Holland
Town of Farmington
Town of Trenton
Town of Jackson
Town of Germantown
T-12-N
T-11-N
T-10-N
T-9-N
CIVIL TOWNS
FREDONIA
BELGIUM
SAUKVILLE
PORT WASHINGTON
CEDAR BURG
GRAFTON
CITY
FRE-DONIA
Dacada
BELGIUM
Belgium
Lake Church
Kohler
Waubeka
Holy Cross
Fredonia
PORT WASH.
Newburg
SAUK-VILLE
Saukville
Knellsville
Port Washington
CEDAR BURG
Grafton
Cedar burg
GRAFTON
Thiensville
Mequon
Milwaukee
Brown Deer
River Hills
Bayside
LAKE MICHIGAN
Grid based on Wisconsin coordinate system, south zone.

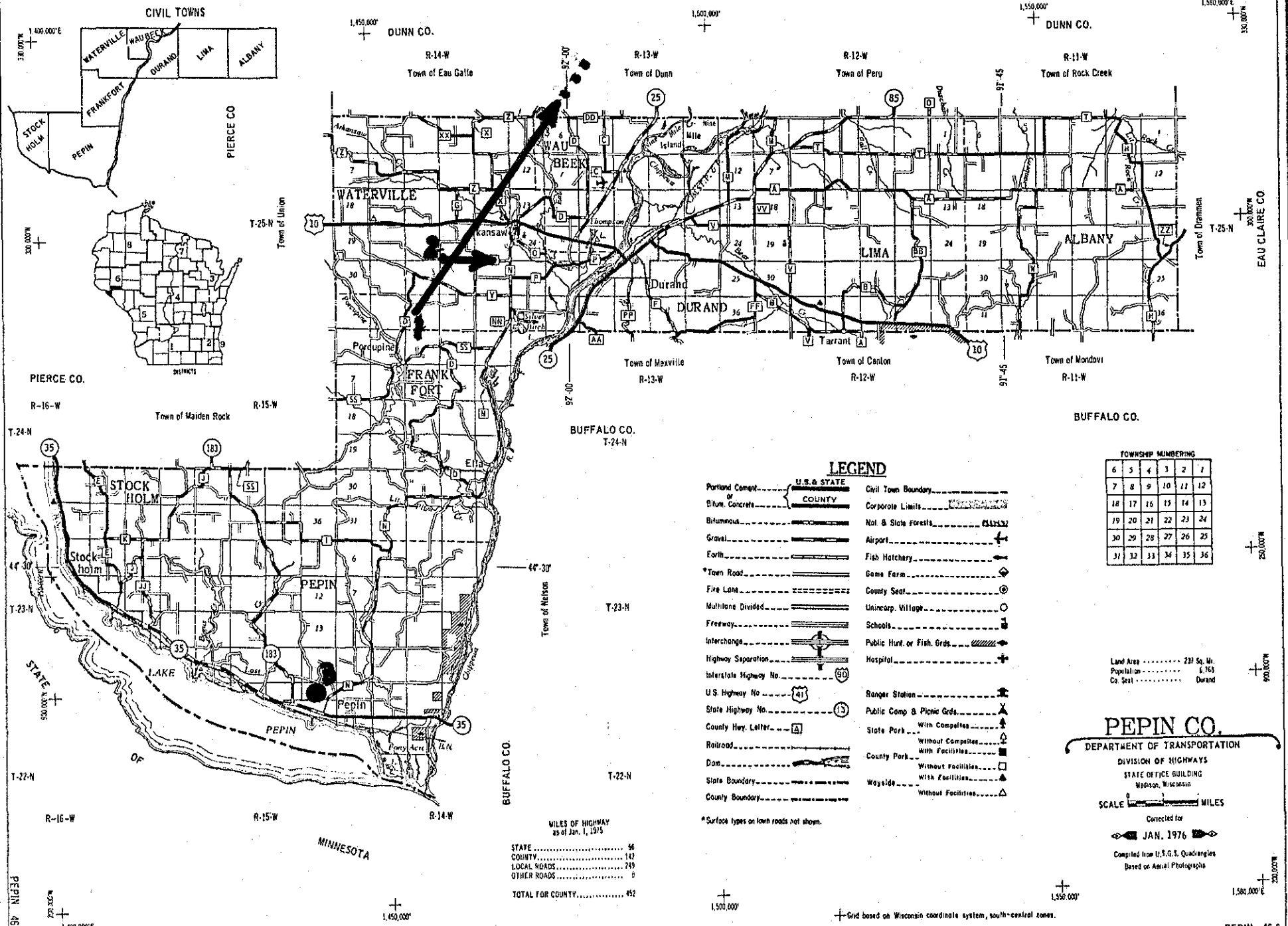

LEGEND

U.S. & STATE / COUNTY

- Portland Cement or Bitum. Concrete
- Bituminous
- Gravel
- Earth
- *Town Road
- Fire Lane
- Multilane Divided
- Freeway
- Interchange
- Highway Separation
- Interstate Highway No. (90)
- U.S. Highway No. (41)
- State Highway No. (13)
- County Hwy. Letter (A)
- Railroad
- Dam
- State Boundary
- County Boundary
- Civil Town Boundary
- Corporate Limits
- Nat. & State Forests
- Airport
- Fish Hatchery
- Game Farm
- County Seat
- Unincorp. Village
- Schools
- Public Hunt. or Fish. Grds.
- Hospital
- Ranger Station
- Public Comp & Picnic Grds.
- State Park — With Campsites / Without Campsites
- County Park — With Facilities / Without Facilities
- Wayside — With Facilities / Without Facilities

*Surface types on town roads not shown.

MILES OF HIGHWAY as of Jan. 1, 1975

STATE	56
COUNTY	147
LOCAL ROADS	249
OTHER ROADS	0
TOTAL FOR COUNTY	452

TOWNSHIP NUMBERING

6	5	4	3	2	1
7	8	9	10	11	12
18	17	16	15	14	13
19	20	21	22	23	24
30	29	28	27	26	25
31	32	33	34	35	36

Land Area ..... 237 Sq. Mi.
Population 6,765
Co. Seat ..... Durand

PEPIN CO.

DEPARTMENT OF TRANSPORTATION
DIVISION OF HIGHWAYS
STATE OFFICE BUILDING
Madison, Wisconsin

SCALE 0 1 MILES

Corrected for JAN. 1976

Compiled from U.S.G.S. Quadrangles
Based on Aerial Photographs

+ Grid based on Wisconsin coordinate system, south-central zones.

PEPIN 46-6

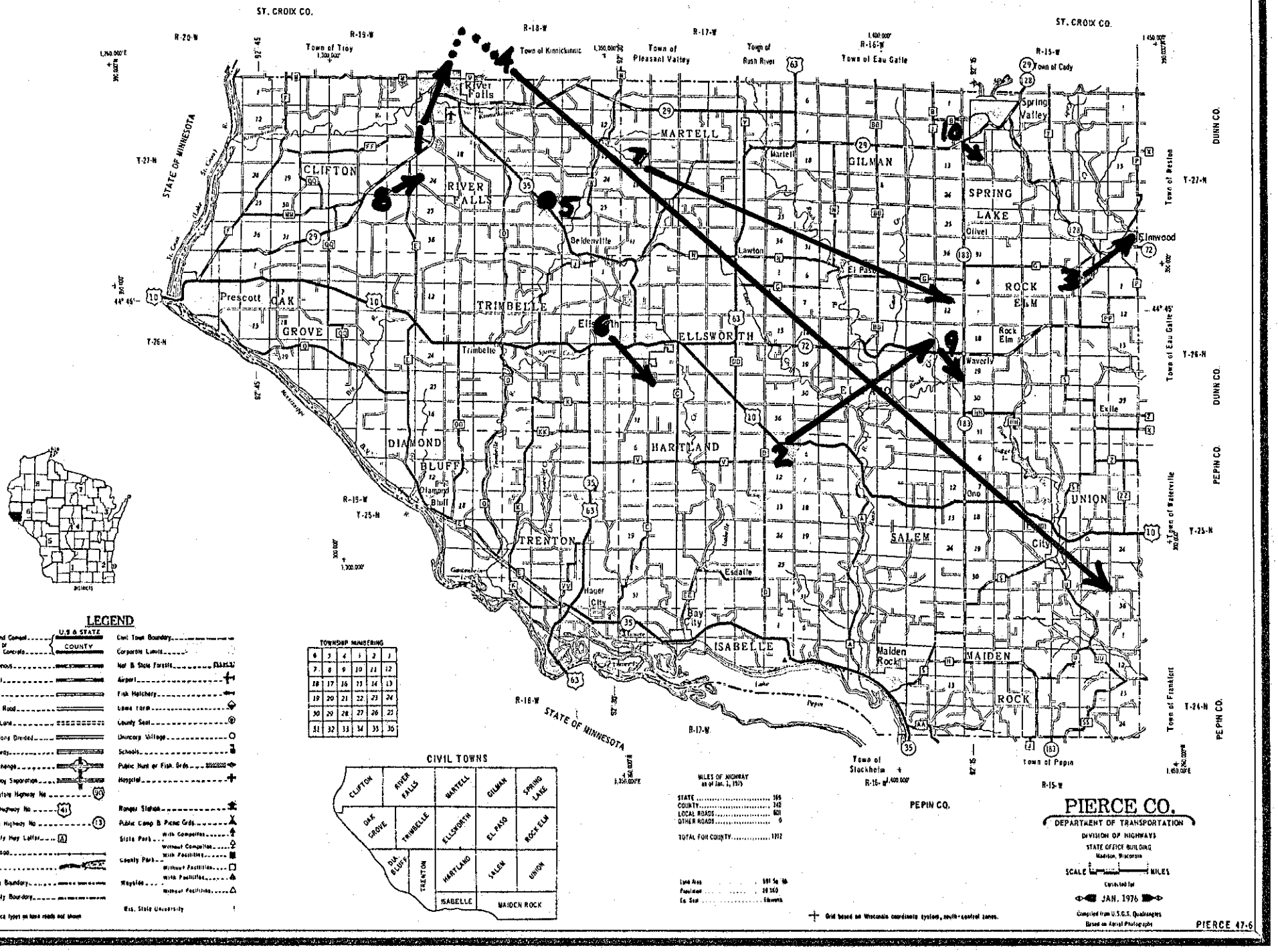
ST. CROIX CO.
ST. CROIX CO.
DUNN CO.
PEPIN CO.
PEPIN CO.
STATE OF MINNESOTA
STATE OF MINNESOTA
Town of Troy
Town of Kinnickinnic
Town of Pleasant Valley
Town of Rush River
Town of Eau Galle
Town of Cady
Town of Weston
Town of Eau Galle
Town of Waterville
Town of Frankfort
Town of Stockholm
Town of Pepin
R-20-W
R-19-W
R-18-W
R-17-W
R-16-W
R-15-W
T-27-N
T-26-N
T-25-N
T-24-N
River Falls
Spring Valley
Elmwood
Prescott
Beldenville
Lawton
El Paso
Trimbelle
Ellsworth
Rock Elm
Waverly
Exile
Diamond Bluff
Hager City
Bay City
Esdalle
Maiden Rock
Martell
Olivet
Ono
CLIFTON
RIVER FALLS
MARTELL
GILMAN
SPRING LAKE
OAK GROVE
TRIMBELLE
ELLSWORTH
ROCK ELM
DIAMOND BLUFF
HARTLAND
UNION
TRENTON
SALEM
ISABELLE
MAIDEN ROCK
Lake Pepin
Mississippi R.
St. Croix R.
1
2
3
4
5
6
7
8
9
10
11
LEGEND
U.S & STATE
COUNTY
Portland Cement or Bitum Concrete
Bituminous
Gravel
Earth
*Town Road
Fire Lane
Multilane Divided
Freeway
Interchange
Highway Separation
Interstate Highway No
U.S Highway No
State Highway No
County Hwy Letter
Railroad
Dam
State Boundary
County Boundary
*Surface types on town roads not shown
Civil Town Boundary
Corporate Limits
Nat & State Forests
Airport
Fish Hatchery
Lookout Tower
County Seat
Unincorp Village
Schools
Public Hunt or Fish. Grds
Hospital
Ranger Station
Public Camp & Picnic Grds
State Park
With Campsites
Without Campsites
With Facilities
County Park
Without Facilities
With Facilities
Wayside
Without Facilities
Res. State University
TOWNSHIP NUMBERING
CIVIL TOWNS
CLIFTON
RIVER FALLS
MARTELL
GILMAN
SPRING LAKE
OAK GROVE
TRIMBELLE
ELLSWORTH
EL PASO
ROCK ELM
DIA. BLUFF
TRENTON
HARTLAND
SALEM
UNION
ISABELLE
MAIDEN ROCK
MILES OF HIGHWAY
as of Jan. 1, 1975
STATE
COUNTY
LOCAL ROADS
OTHER ROADS
TOTAL FOR COUNTY
Land Area
Population
Co. Seat
Grid based on Wisconsin coordinate system, south-central zone.
PIERCE CO.
DEPARTMENT OF TRANSPORTATION
DIVISION OF HIGHWAYS
STATE OFFICE BUILDING
Madison, Wisconsin
SCALE
MILES
JAN. 1976
Compiled from U.S.G.S. Quadrangles
Based on Aerial Photographs
PIERCE 47-6

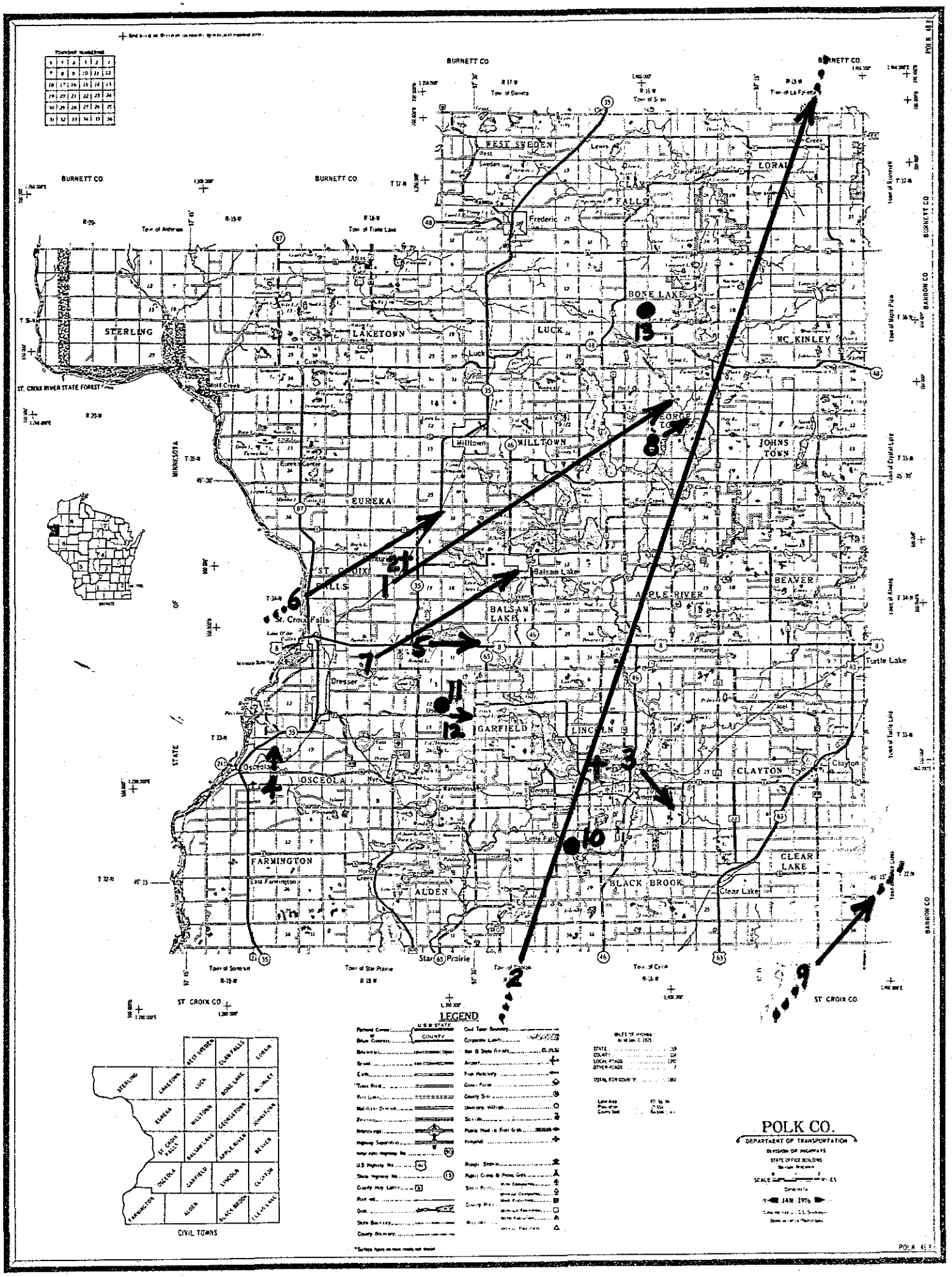
POLK CO.
DEPARTMENT OF TRANSPORTATION
DIVISION OF HIGHWAYS
STATE OFFICE BUILDING
JAN. 1976
LEGEND
CIVIL TOWNS
BURNETT CO
ST. CROIX CO.
BARRON CO
MINNESOTA
STATE OF
ST. CROIX RIVER STATE FOREST
WEST SWEDEN
LORAIN
CLAY FALLS
Frederic
BONE LAKE
STERLING
LAKETOWN
LUCK
MC KINLEY
GEORGETOWN
JOHNS TOWN
MILLTOWN
EUREKA
ST. CROIX FALLS
Balsam Lake
BEAVER
APPLE RIVER
BALSAM LAKE
Turtle Lake
GARFIELD
LINCOLN
CLAYTON
Clayton
OSCEOLA
FARMINGTON
ALDEN
BLACK BROOK
CLEAR LAKE
Clear Lake
Star Prairie
Town of Somerset
Town of Star Prairie
Town of Clayton
Town of Alden
Town of Black Brook
Town of Apple River
Town of Balsam Lake
Town of Beaver
Town of Eureka
Town of Farmington
Town of Garfield
Town of Johns
Town of Lincoln
Town of Luck
Town of McKinley
Town of Osceola
Town of Sterling
Town of Trade Lake
Town of Andrews
Town of Dairyland
Town of Sarona
Town of La Follette
Town of Laketon
Town of Milltown
Town of Georgetown
Town of Clay Falls
Town of West Sweden
Town of Lorain
Town of Bone Lake
Town of Crystal Lake
Town of Alden
Town of Turtle Lake
Town of Clear Lake
Town of Black Brook
Town of Farmington
Town of Apple River
Town of Balsam Lake
Town of Beaver
Town of Eureka
Town of Garfield
Town of Lincoln

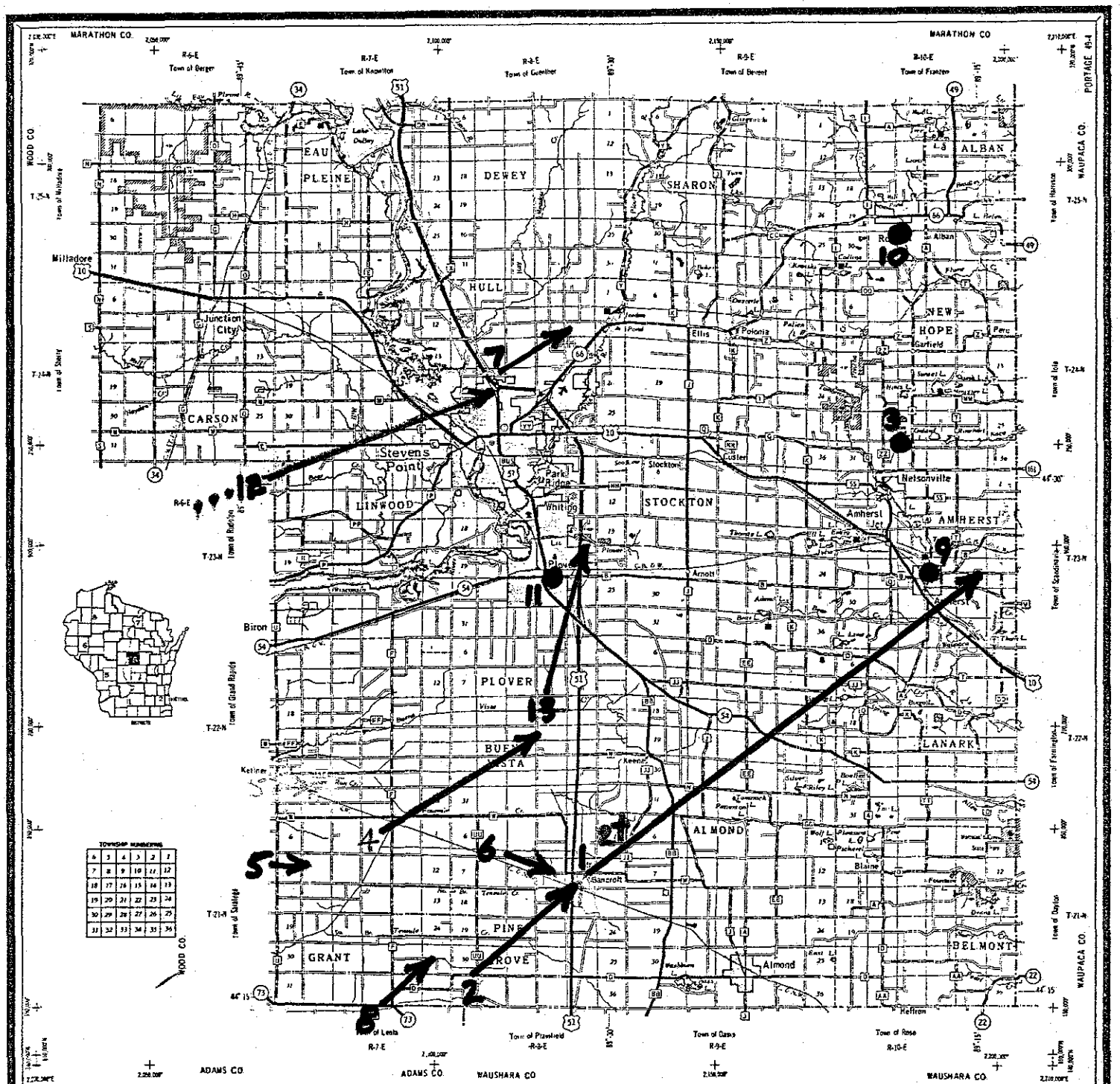
MARATHON CO.
MARATHON CO
WOOD CO.
WAUPACA CO.
PORTAGE 45-4
R-6-E
Town of Berger
R-7-E
Town of Knowlton
R-8-E
Town of Goehner
R-9-E
Town of Bevent
R-10-E
Town of Franzen
EAU PLEINE
DEWEY
SHARON
ALBAN
HULL
NEW HOPE
CARSON
LINWOOD
STOCKTON
AMHERST
PLOVER
BUENA VISTA
LANARK
ALMOND
GRANT
PINE GROVE
BELMONT
Milladore
Junction City
Stevens Point
Park Ridge
Whiting
Plover
Stockton
Custer
Nelsonville
Amherst Jct.
Amherst
Arnott
Biron
Keener
Ellis
Polonia
Garfield
Alban
Bancroft
Almond
Blaine
Fountain
Hefron
Town of Lanark
Town of Plainfield
Town of Carson
Town of Rose
ADAMS CO.
WAUSHARA CO.
TOWNSHIP NUMBERING
LEGEND
U.S. & STATE
COUNTY
Portland Cement or Brick Concrete
Bituminous
Gravel
Earth
*Town Road
Fire Line
Multilane Divided
Driveway
Interchange
Highway Separation
Interstate Highway No.
U.S. Highway No.
State Highway No.
County Hwy. Letter
Railroad
Dam
State Boundary
County Boundary
*Surface type unknown
Civil Town Boundary
Corporate Limits
Not in State Forests
Airport
Fish Hatchery
Game Farm
County Seat
Unincorporated Village
Schools
Public Hunting or Fish. Grds.
Hospital
Ranger Station
Public Camp & Picnic Grds.
State Campsites
Sta'd Park
Town of Campsites
State Picnic Area
County Park
Town of Picnic Area
Wayside
State Park
Visitor on State University
CIVIL TOWNS
EAU PLEINE
DEWEY
SHARON
ALBAN
CARSON
HULL
NEW HOPE
LINWOOD
PLOVER
STOCKTON
AMHERST
BUENA VISTA
LANARK
GRANT
PINE GROVE
ALMOND
BELMONT
MILES OF HIGHWAY
as of Jan. 2, 1975
STATE 156
COUNTY 164
LOCAL ROADS 1152
OTHER ROADS 4
TOTAL FOR COUNTY 1755
Land Area 810 Sq. Mi.
Population 47,115
County Seat Stevens Point
PORTAGE CO.
DEPARTMENT OF TRANSPORTATION
DIVISION OF HIGHWAYS
STATE OFFICE BUILDING
Madison, Wisconsin
SCALE MILES
Compiled by
JAN. 1976
Compiled from U.S.G.S. Quadrangles
Based on Aerial Photographs
PORTAGE 45-4

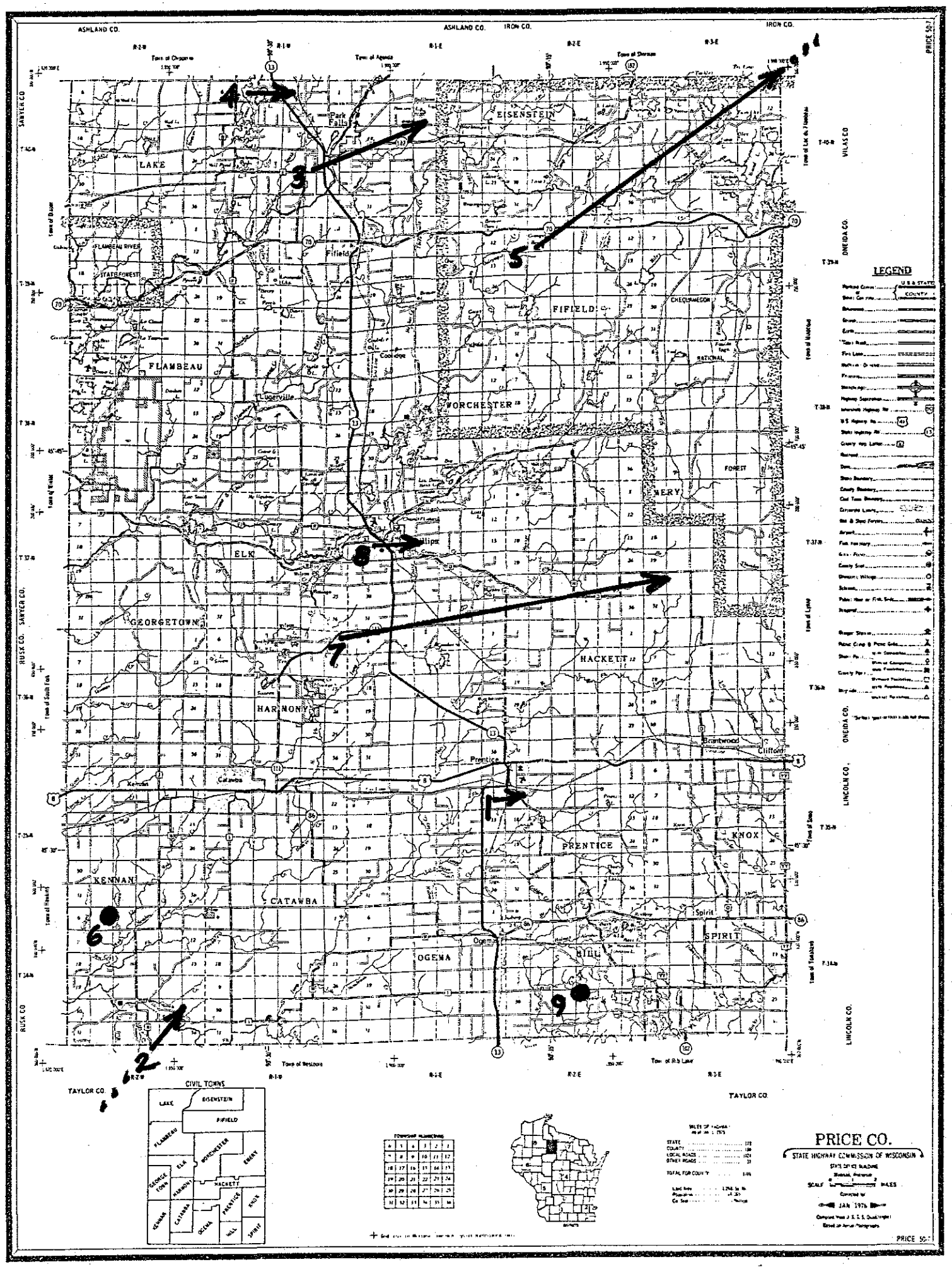
ASHLAND CO.
IRON CO.
PRICE 50¢
SAWYER CO.
VILAS CO.
ONEIDA CO.
LINCOLN CO.
RUSK CO.
TAYLOR CO.
Park Falls
Fifield
Phillips
Prentice
Spirit
Ogema
Glidden
Clifford
Stratwood
Catawba
Kennan
Coolidge
Lugerville
LAKE
EISENSTEIN
FIFIELD
FLAMBEAU
WORCHESTER
ELK
EMERY
GEORGETOWN
HACKETT
HARMONY
PRENTICE
KNOX
KENNAN
CATAWBA
OGEMA
SPIRIT
BILL
FLAMBEAU RIVER STATE FOREST
CHEQUAMEGON NATIONAL FOREST
LEGEND
CIVIL TOWNS
TOWNSHIP NUMBERING
PRICE CO.
STATE HIGHWAY COMMISSION OF WISCONSIN
STATE OFFICE BUILDING
MADISON, WISCONSIN
SCALE
MILES
JAN 1976

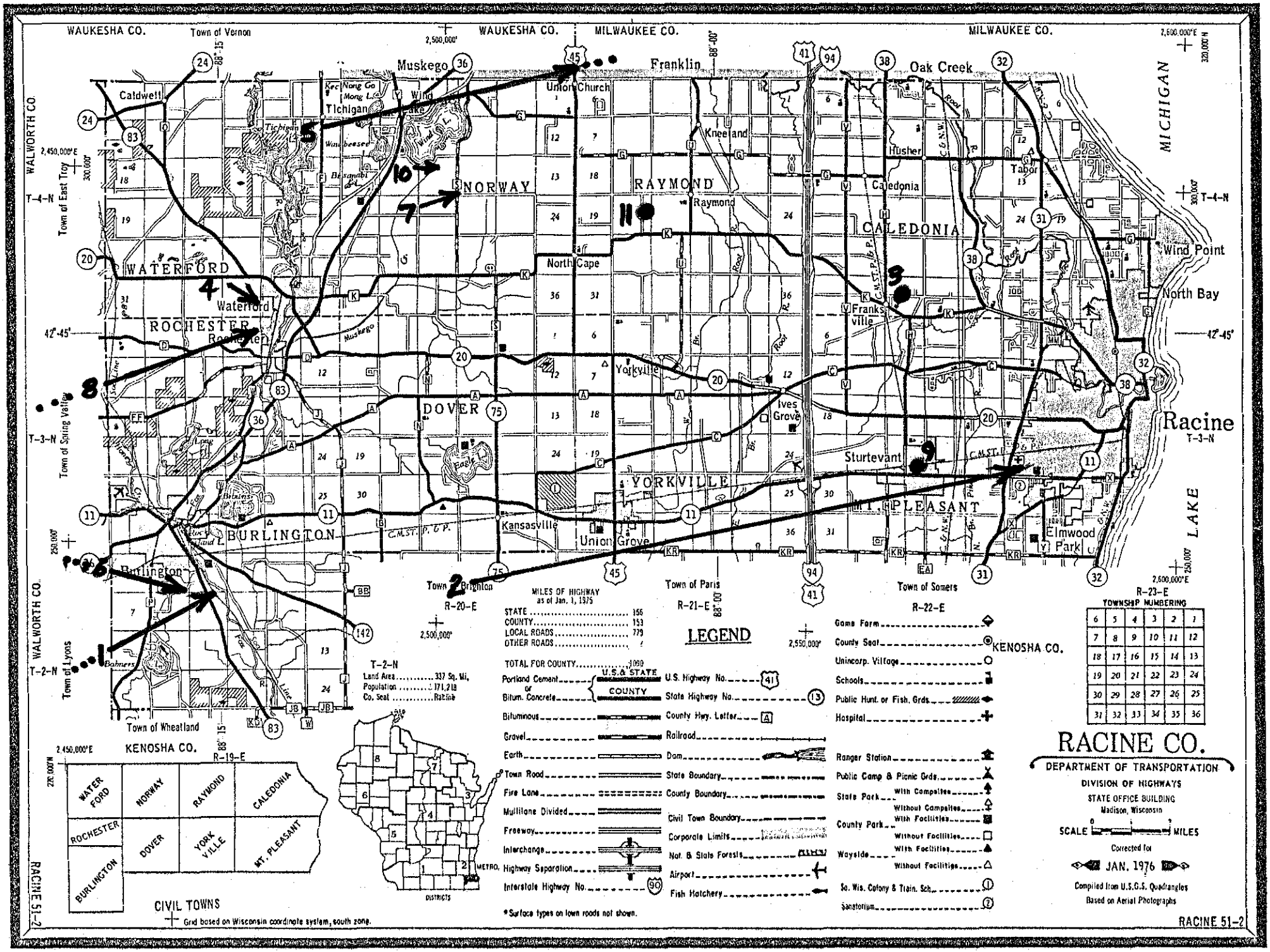
WAUKESHA CO.
Town of Vernon
WAUKESHA CO.
MILWAUKEE CO.
MILWAUKEE CO.
WALWORTH CO.
Town of East Troy
Town of Spring Valley
Town of Lyons
Town of Wheatland
KENOSHA CO.
Town of Brighton
Town of Paris
Town of Somers
KENOSHA CO.
MICHIGAN
LAKE
Caldwell
Muskego
Franklin
Oak Creek
Union Church
Kneeland
Husher
Tabor
Caledonia
Raymond
NORWAY
RAYMOND
CALEDONIA
WATERFORD
Waterford
North Cape
Franksville
Wind Point
North Bay
ROCHESTER
Rochester
Yorkville
DOVER
Ives Grove
Racine
Sturtevant
YORKVILLE
MT. PLEASANT
BURLINGTON
Kansasville
Union Grove
Elmwood Park
Burlington
T-4-N
T-3-N
T-2-N
R-20-E
R-21-E
R-22-E
R-23-E
R-19-E
2,500,000'
2,450,000'E
2,600,000'E
42°-45'
88°-15'
88°-00'
MILES OF HIGHWAY
as of Jan. 1, 1975
STATE 156
COUNTY 153
LOCAL ROADS 779
OTHER ROADS 2
TOTAL FOR COUNTY 1090
T-2-N
Land Area ..... 337 Sq. Mi.
Population 171,218
Co. Seat ..... Racine
LEGEND
Portland Cement or Bitum. Concrete
U.S. & STATE
COUNTY
Bituminous
Gravel
Earth
Town Road
Fire Lane
Multilane Divided
Freeway
Interchange
Highway Separation
Interstate Highway No.
U.S. Highway No.
State Highway No.
County Hwy. Letter
Railroad
Dam
State Boundary
County Boundary
Civil Town Boundary
Corporate Limits
Nat. & State Forests
Airport
Fish Hatchery
Game Farm
County Seat
Unincorp. Village
Schools
Public Hunt. or Fish. Grds.
Hospital
Ranger Station
Public Camp & Picnic Grds.
State Park
With Campsites
Without Campsites
County Park
With Facilities
Without Facilities
Wayside
With Facilities
Without Facilities
So. Wis. Colony & Train. Sch.
Sanatorium
* Surface types on town roads not shown.
TOWNSHIP NUMBERING
6 5 4 3 2 1
7 8 9 10 11 12
18 17 16 15 14 13
19 20 21 22 23 24
30 29 28 27 26 25
31 32 33 34 35 36
RACINE CO.
DEPARTMENT OF TRANSPORTATION
DIVISION OF HIGHWAYS
STATE OFFICE BUILDING
Madison, Wisconsin
SCALE 0 1 2 MILES
Corrected for
JAN. 1976
Compiled from U.S.G.S. Quadrangles
Based on Aerial Photographs
CIVIL TOWNS
WATER FORD
NORWAY
RAYMOND
CALEDONIA
ROCHESTER
DOVER
YORK VILLE
MT. PLEASANT
BURLINGTON
METRO. DISTRICTS
Grid based on Wisconsin coordinate system, south zone.
RACINE 51-2

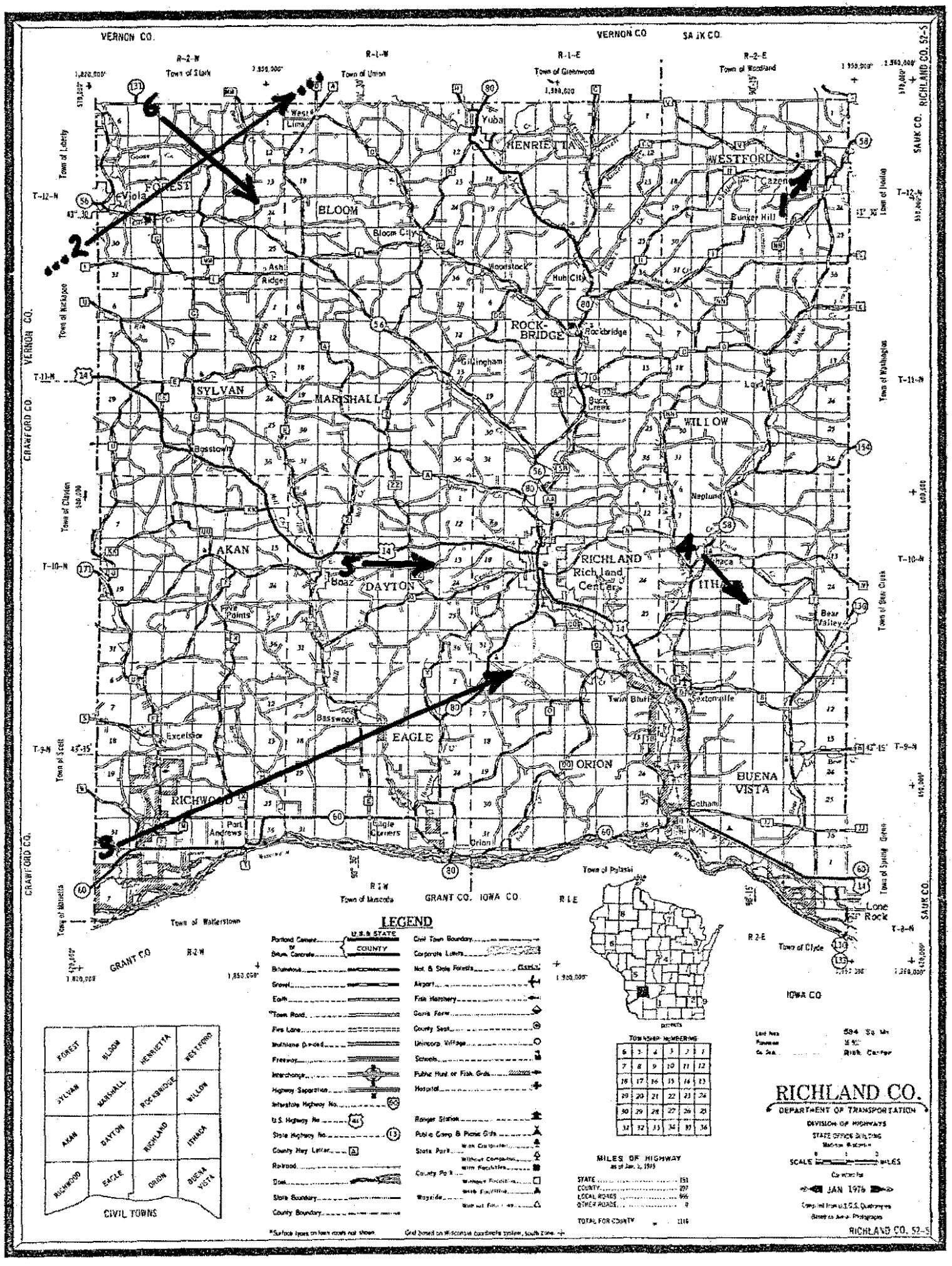
VERNON CO.
SAUK CO.
RICHLAND CO. 52-5
R-2-W
R-1-W
R-1-E
R-2-E
Town of Stark
Town of Union
Town of Greenwood
Town of Westford
T-12-N
T-11-N
T-10-N
T-9-N
T-2-N
Town of Liberty
Town of Jackson
Town of Clayton
Town of Scott
Town of Marietta
Town of Willstown
Town of Pulaski
Town of Clyde
Town of Washington
Town of Sextonville
Town of Spring Green
CRAWFORD CO.
GRANT CO.
IOWA CO.
West Lima
Yuba
HENRIETTA
WESTFORD
Cazenovia
Bunker Hill
FOREST
Viola
BLOOM
Bloom City
Ashley Ridge
Woodstock
Hub City
ROCK-BRIDGE
Rockbridge
Gillingham
SYLVAN
MARSHALL
Buck Creek
Lone Rock
WILLOW
Bosstown
Neptune
AKAN
Boaz
DAYTON
RICHLAND
Richland Center
ITHACA
Ithaca
Bear Valley
Five Points
Twin Bluffs
Sextonville
Basswood
EAGLE
Excelsior
ORION
BUENA VISTA
Gotham
RICHWOOD
Port Andrews
Eagle Corners
Orion
R-1-W
R-1-E
R-2-E
GRANT CO. IOWA CO.
GRANT CO.
IOWA CO.
LEGEND
U.S. & STATE
COUNTY
Portland Cement or Brick Concrete
Bituminous
Gravel
Earth
*Town Road
Fire Lane
Multilane Divided
Freeway
Interchange
Highway Separation
Interstate Highway No.
U.S. Highway No.
State Highway No.
County Hwy. Letter
Railroad
Dam
State Boundary
County Boundary
Civil Town Boundary
Corporate Limits
Nat. & State Forests
Airport
Fish Hatchery
Game Farm
County Seat
Unincorp. Village
Schools
Public Hunt or Fish. Grds.
Hospital
Ranger Station
Public Camp & Picnic Grds.
State Park
With Campsites
Without Campsites
With Facilities
County Park
Without Facilities
With Facilities
Wayside
Without Facilities
With Facilities
*Surface types on farm roads not shown.
Grid based on Wisconsin coordinate system, south zone.
CIVIL TOWNS
FOREST
BLOOM
HENRIETTA
WESTFORD
SYLVAN
MARSHALL
ROCKBRIDGE
WILLOW
AKAN
DAYTON
RICHLAND
ITHACA
RICHWOOD
EAGLE
ORION
BUENA VISTA
TOWNSHIP NUMBERING
MILES OF HIGHWAY
as of Jan. 1, 1975
STATE 151
COUNTY 207
LOCAL ROADS 966
OTHER ROADS 9
TOTAL FOR COUNTY 1,316
Land Area 584 Sq. Mi.
Population 18,021
Co. Seat Richland Center
RICHLAND CO.
DEPARTMENT OF TRANSPORTATION
DIVISION OF HIGHWAYS
STATE OFFICE BUILDING
Madison, Wisconsin
SCALE MILES
Corrected for
JAN 1976
Compiled from U.S.G.S. Quadrangles
Based on Aerial Photographs
RICHLAND CO. 52-5

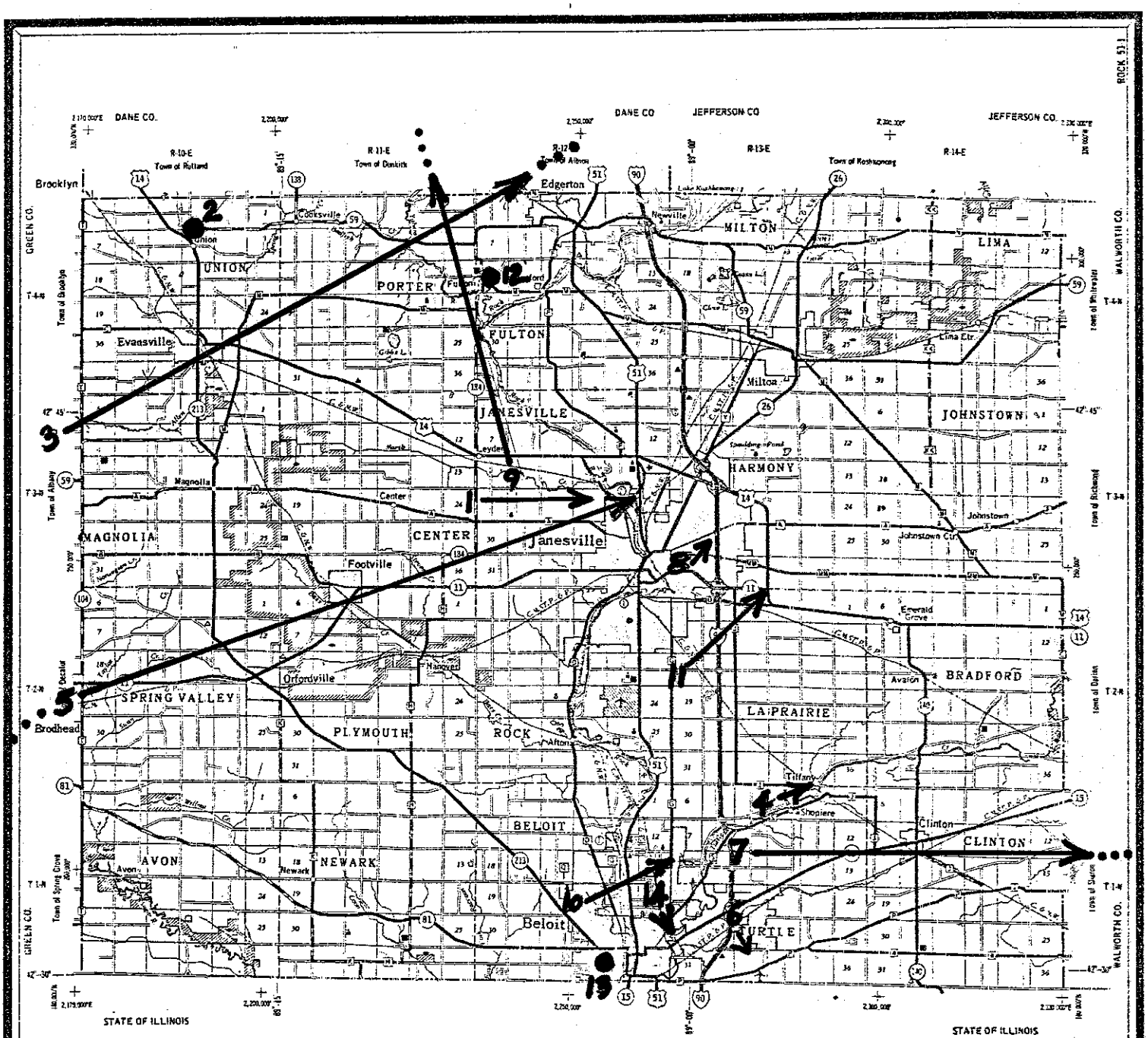

LEGEND

U.S. & STATE COUNTY

Portland Cement
Blue Concrete
Bituminous
Gravel
Earth
*Town Road
Fire Lane
Multiplane Divided
Freeway
Interchange
Highway Separation
Interstate Highway No.
U.S. Highway No.
State Highway No.
County Hwy. Letter
Railroad
Dam
State Boundary
County Boundary

*Surface types on town roads not shown

Civil Town Boundary
Corporate Limits
Nat. & State Forests
Airport
Fish Hatchery
Game Farm
County Seat
Unincorp. Village
Schools
Public Hunting Grounds
Hospital

Range Station
Public Camp & Picnic Grds.
State Park
Winter Campsites
Year-round Campsites
County Park
Year-round Campsites
Year-round Fishing
Wayside
Picnic Area
State Sch. for Blind
Riverside Park
Big Hill Memorial Park

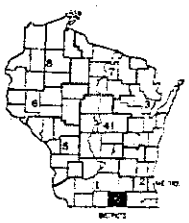

CIVIL TOWNS

UNION	PORTER	FULTON	MILTON	LIMA
MAGNOLIA	CENTER	JANESVILLE	HARMONY	JOHNSTOWN
SPRING VALLEY	PLYMOUTH	ROCK	LA PRAIRIE	BRADFORD
AVON	NEWARK	BELOIT	TURTLE	CLINTON

Co. Seat
Population
Land Area

TOWNSHIP NUMBERING

6	5	4	3	2	1
7	8	9	10	11	12
18	17	16	15	14	13
19	20	21	22	23	24
30	29	28	27	26	25
31	32	33	34	35	36

MILES OF HIGHWAY
as of Jan. 1, 1975

STATE	297
COUNTY	273
LOCAL ROADS	1148
OTHER ROADS	1
TOTAL FOR COUNTY	1706

Grid based on Wisconsin coordinate system, south zone.

ROCK CO.

DEPARTMENT OF TRANSPORTATION

DIVISION OF HIGHWAYS

STATE OFFICE BUILDING

Madison, Wisconsin

SCALE 0 1 2 MILES

JAN 1976

Compiled from U.S.G.S. Quadrangles

Based on Aerial Photographs

ROCK 53-1

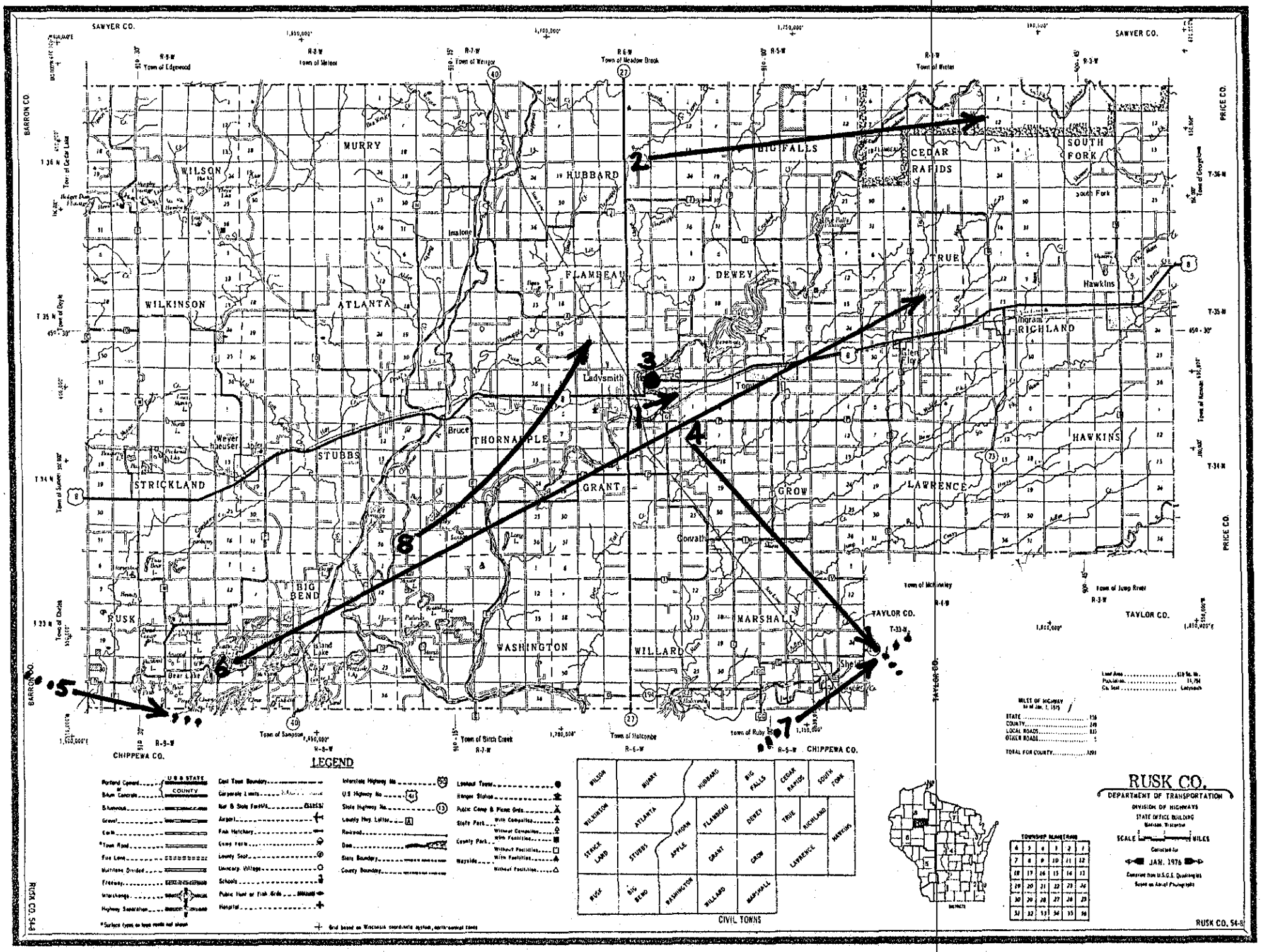
SAWYER CO.
BARRON CO.
PRICE CO.
TAYLOR CO.
CHIPPEWA CO.
MURRY
WILSON
HUBBARD
BIG FALLS
CEDAR RAPIDS
SOUTH FORK
WILKINSON
ATLANTA
FLAMBEAU
DEWEY
TRUE
RICHLAND
Hawkins
Ladysmith
Tony
Bruce
THORNAPPLE
STUBBS
STRICKLAND
GRANT
GROW
LAWRENCE
HAWKINS
Conrath
BIG BEND
RUSK
MARSHALL
WASHINGTON
WILLARD
Island Lake
Bear Lake
Town of Edgewood
Town of Meteor
Town of Weirgor
Town of Meadow Brook
Town of Weiler
Town of Sampson
Town of Birch Creek
Town of Holcombe
Town of Ruby
Town of Jump River
1
2
3
4
5
6
7
8
LEGEND
Portland Cement or Bituminous Concrete
U.S. & STATE
COUNTY
Bituminous
Gravel
Earth
*Town Road
Two Lane
Multiplane Divided
Freeway
Interchange
Highway Separation
*Surface types on local roads not shown
East Town Boundary
Corporate Limits
Nat'l & State Forests
Airport
Fish Hatchery
Camp Farm
County Seat
Unincorp. Village
Schools
Public Hunt or Fish Grds
Hospital
Interstate Highway No.
U.S. Highway No.
State Highway No.
County Hwy. Letter
Railroad
Dam
State Boundary
County Boundary
Lookout Tower
Ranger Station
Public Camp & Picnic Grds.
State Park
With Campsites
Without Campsites
With Facilities
County Park
Without Facilities
Wayside
Without Facilities
Grid based on Wisconsin coordinate system, north central zone
CIVIL TOWNS
WILSON
MURRY
HUBBARD
BIG FALLS
CEDAR RAPIDS
SOUTH FORK
WILKINSON
ATLANTA
THORN
FLAMBEAU
DEWEY
TRUE
RICHLAND
STRICK LAND
STUBBS
APPLE
GRANT
GROW
LAWRENCE
HAWKINS
RUSK
BIG BEND
WASHINGTON
WILLARD
MARSHALL
Land Area
Population
Co. Seat
MILES OF HIGHWAY
STATE
COUNTY
LOCAL ROADS
OTHER ROADS
TOTAL FOR COUNTY
TOWNSHIP MAP (RAB)
RUSK CO.
DEPARTMENT OF TRANSPORTATION
DIVISION OF HIGHWAYS
STATE OFFICE BUILDING
Madison, Wisconsin
SCALE
MILES
JAN. 1976
Compiled from U.S.G.S. Quadrangles
Based on Aerial Photographs
RUSK CO. 54-8

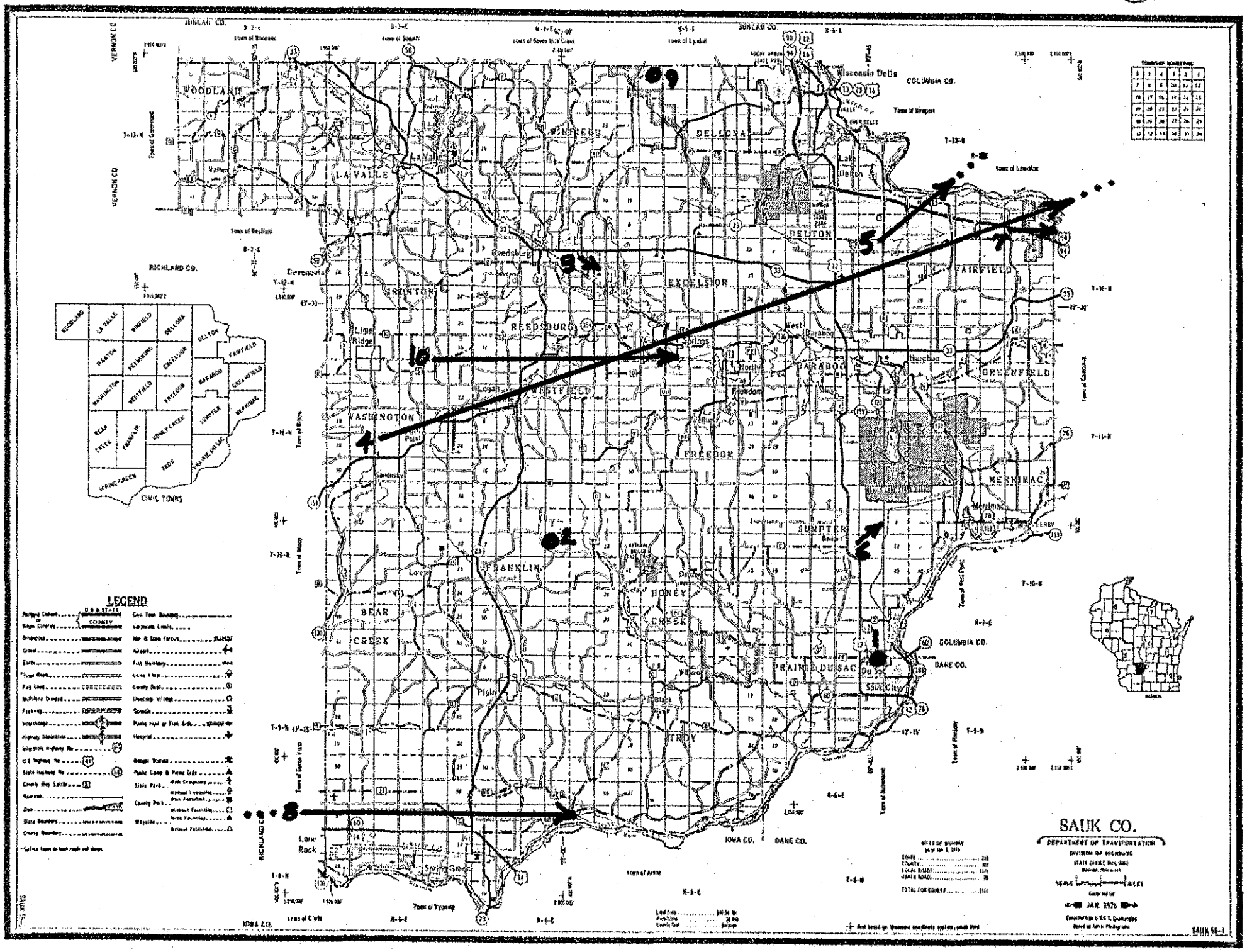
SAUK CO.
DEPARTMENT OF TRANSPORTATION
DIVISION OF HIGHWAYS
JAN. 1976
LEGEND
WOODLAND
LA VALLE
WINFIELD
DELLONA
DELTON
FAIRFIELD
IRONTON
EXCELSIOR
REEDSBURG
PARADISE
GREENFIELD
WASHINGTON
FREEDOM
MERRIMAC
SUMPTER
FRANKLIN
HONEY CREEK
BEAR CREEK
PRAIRIE DU SAC
TROY
Wisconsin Dells
Baraboo
Reedsburg
Sauk City
Prairie du Sac
Lake Delton
Lake Redstone
Devils Lake
Merrimac
Lone Rock
Spring Green
Plain
Lime Ridge
Loganville
Lavalle
Ironton
Caremonia
COLUMBIA CO.
DANE CO.
IOWA CO.
JUNEAU CO.
VERNON CO.
RICHLAND CO.
CIVIL TOWNS
TOWNSHIP NUMBERING
SCALE
MILES
SAUK 56-1

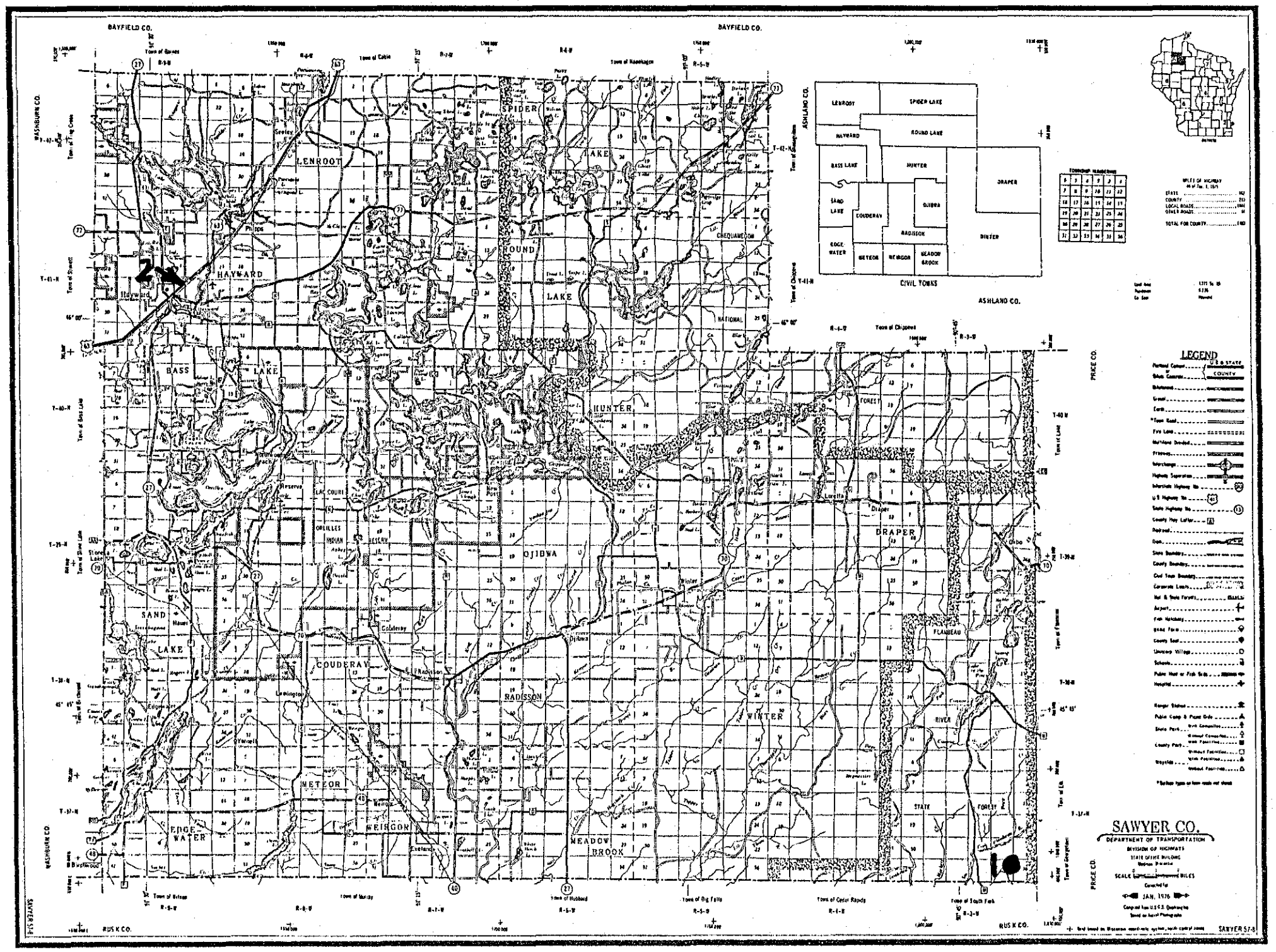
BAYFIELD CO.
WASHBURN CO.
ASHLAND CO.
PRICE CO.
RUSK CO.
LENROOT
SPIDER LAKE
HAYWARD
ROUND LAKE
BASS LAKE
HUNTER
DRAPER
SAND LAKE
COUDERAY
OJIBWA
RADISSON
EDGE WATER
METEOR
WEINGOR
MEADOW BROOK
WINTER
CHEQUAMEGON
NATIONAL
FOREST
FLAMBEAU
RIVER
STATE
CIVIL TOWNS
LEGEND
COUNTY
SAWYER CO.
DEPARTMENT OF TRANSPORTATION
DIVISION OF HIGHWAYS
STATE OFFICE BUILDING
SCALE
JAN. 1976
SAWYER 57-B

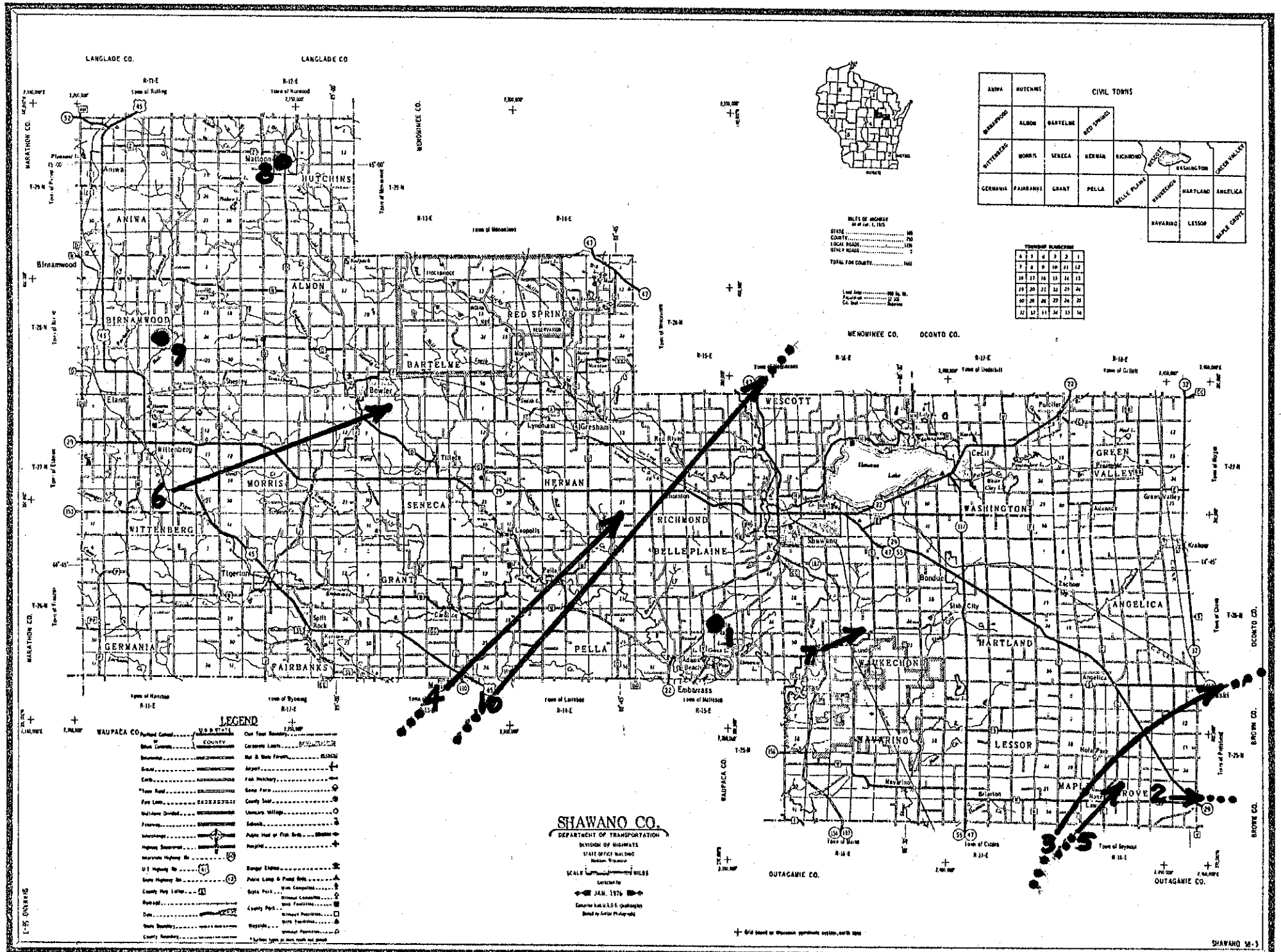
SHAWANO CO.
DEPARTMENT OF TRANSPORTATION
DIVISION OF HIGHWAYS
STATE OFFICE BUILDING
Madison, Wisconsin
SCALE
MILES
JAN. 1976
LEGEND
CIVIL TOWNS
LANGLADE CO.
MARATHON CO.
MENOMINEE CO.
OCONTO CO.
WAUPACA CO.
OUTAGAMIE CO.
BROWN CO.
ANIWA
BIRNAMWOOD
ALMON
BARTELME
RED SPRINGS
WESCOTT
MORRIS
SENECA
HERMAN
RICHMOND
BELLE PLAINE
WASHINGTON
GREEN VALLEY
WITTENBERG
GRANT
PELLA
GERMANIA
FAIRBANKS
WAUKECHON
HARTLAND
ANGELICA
NAVARINO
LESSOR
MAPLE GROVE
Shawano
Bonduel
Cecil
Pulaski
Embarrass
Tigerton
Bowler
Wittenberg
Birnamwood
Aniwa
Eland
Gresham
Lyndhurst
Leopolis
Cicero
Green Valley
Krakow
Navarino
Bilsland
Hotel Park
Lake Shawano
Wolf River
Red River
Embarrass River
Tomorrow River
Pella Park
Spill Rock
Zachow
Stub City
Angelica
Town of Rolling
Town of Norwood
Town of Menominee
Town of Underhill
Town of Gillett
Town of Hartman
Town of Bowler
Town of Tigerton
Town of Wescott
Town of Cicero
Town of Seymour
Town of Pella
Town of Larrabee
Town of Matteson
Town of Navarino
Town of Maple
Town of Oconto
Town of Pulaski
Town of Green Valley
Town of Eland
Town of Birnamwood
Town of Aniwa
Town of Elcho
Town of Pearson
Town of Langlade
Town of Norwood
Town of Rolling
Town of Hartman
Town of Bowler
Town of Tigerton
Town of Wittenberg
Town of Germania
Town of Fairbanks
Town of Bowler
Town of Larrabee
Town of Matteson
Town of Navarino
Town of Cicero
Town of Seymour
Town of Maple
Town of Oconto
Town of Pulaski
Town of Green Valley
Town of Eland
Town of Birnamwood
Town of Aniwa
Town of Elcho
Town of Pearson
Town of Langlade
Town of Norwood
Town of Rolling
Town of Hartman
Town of Bowler
Town of Tigerton
Town of Wittenberg
Town of Germania
Town of Fairbanks
Town of Bowler
Town of Larrabee
Town of Matteson
Town of Navarino
Town of Cicero
Town of Seymour
Town of Maple
Town of Oconto
Town of Pulaski
Town of Green Valley
1
2
3
4
5
6
7
8
9

CALUMET CO. MANITOWOC CO MANITOWOC CO

R-20-E Town of New Holstein | R-21-E Town of Schleswig | R-22-E Town of Meeme | R-23-E Town of Centerville

FOND DU LAC CO. T-16-N Town of Marshfield T-15-N Town of Forest T-14-N Town of Osceola T-13-N Town of Auburn FOND DU LAC CO.

St. Anna RHINE Edwards Ada RUSSELL MOSEL Rhine Center Elkhart Lake Franklin Howards Grove Haven St Cloud HERMAN Johnsonville Glenbeulah Erdman PLYMOUTH SHEBOYGAN FALLS SHEBOYGAN Greenbush Kohler GREENBUSH Plymouth Sheboygan Falls Sheboygan LYNDON MITCHELL Waldo LIMA WILSON Cascade Gibbsville Hingham SHERMAN Adell SCOTT Cottburg Beechwood Batavia Silver Creek Random Lake HOLLAND Cedar Grove Dacada

MICHIGAN LAKE

Town of Farmington R-20-E | Town of Fredonia R-21-E | Town of Belgium R-22-E | R-23-E

WASHINGTON CO. OZAUKEE CO. OZAUKEE CO.

LEGEND

U.S. & STATE / COUNTY
Portland Cement or Bitum. Concrete
Bituminous
Gravel
Earth
Town Road
Fire Lane
Maintained Divided
Freeway
Interchange
Highway Separation
Interstate Highway No.
U.S. Highway No.
State Highway No.
County Hwy. Letter
Railroad
Dam
State Boundary
County Boundary
Civil Town Boundary
Corporate Limits
Nat. & State Forests
Airport
Fish Hatchery
Game Farm
County Seat
Unincorp. Village
Schools
Public Hunt or Fish. Grds.
Hospital
Ranger Station
Public Comp. & Picnic Grds.
State Park — With Campsites / Without Campsites / With Facilities
County Park — Without Facilities / With Facilities
Wayside — With Facilities / Without Facilities
Vis. Schools Fr. Days

*Surface type: all town roads not paved.

Land Area ..... 508 sq. mi.
Population 95,328
Co. Seat ..... Sheboygan

MILES OF HIGHWAY as of Jan. 1, 1975

STATE	130
COUNTY	192
LOCAL ROADS	748
OTHER ROADS	13
TOTAL FOR COUNTY	1083

TOWNSHIP NUMBERING

6	5	4	3	2	1
7	8	9	10	11	12
18	17	16	15	14	13
19	20	21	22	23	24
30	29	28	27	26	25
31	32	33	34	35	36

CIVIL TOWNS

RUSSELL	RHINE	HERMAN	MOSEL
GREENBUSH	PLYMOUTH	SHEBOYGAN FALLS	SHEBOYGAN
MITCHELL	LYNDON	LIMA	WILSON
SCOTT	SHERMAN	HOLLAND	

+ Grid based on Wisconsin coordinate system, south zone.

SHEBOYGAN CO.

DEPARTMENT OF TRANSPORTATION
DIVISION OF HIGHWAYS
STATE OFFICE BUILDING
Madison, Wisconsin

SCALE 0 1 2 MILES

Corrected for JAN. 1976

Compiled from U.S.G.S. Quadrangles
Based on Aerial Photographs

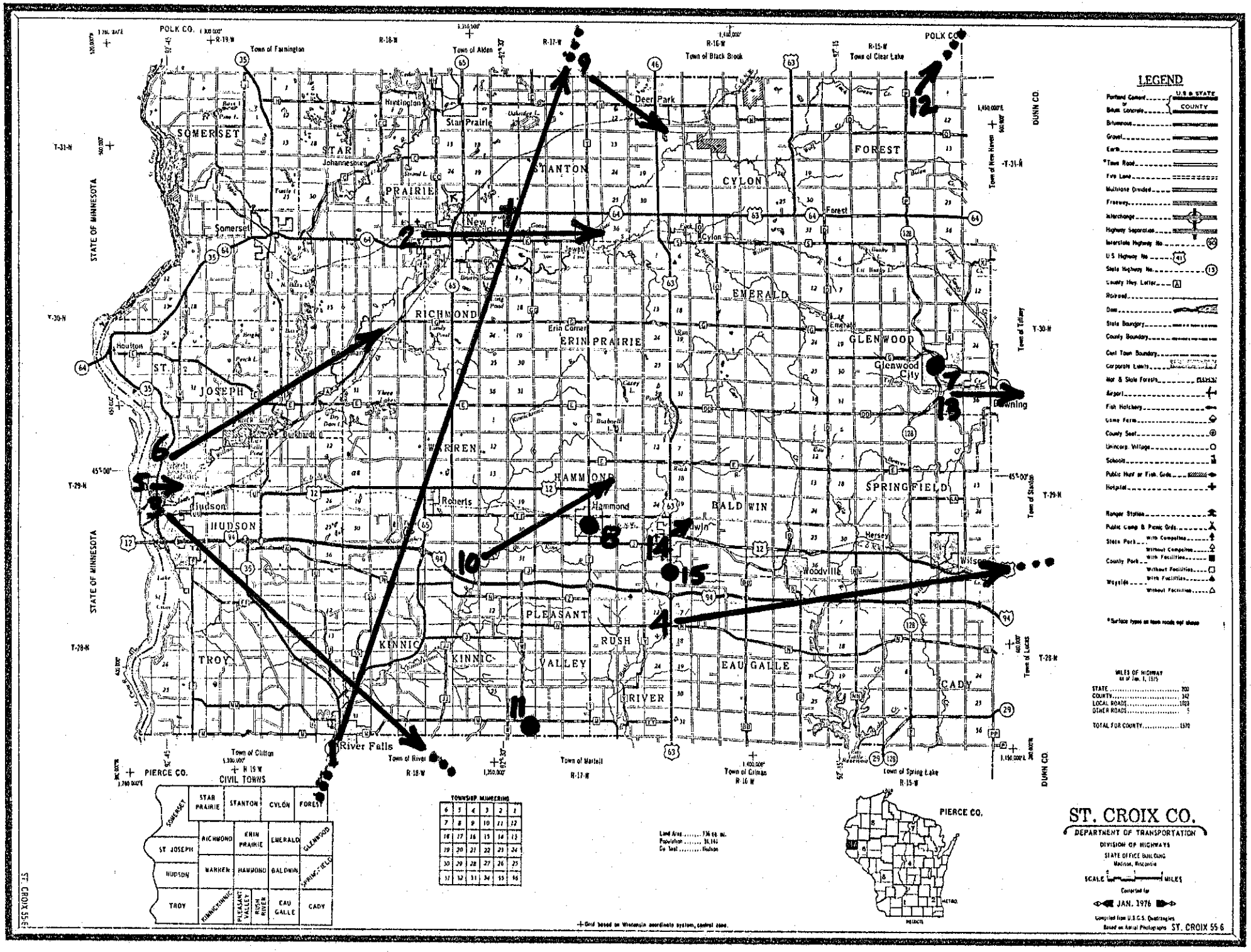
ST. CROIX CO.
DEPARTMENT OF TRANSPORTATION
DIVISION OF HIGHWAYS
STATE OFFICE BUILDING
Madison, Wisconsin
SCALE
MILES
Corrected for
JAN. 1976
Compiled from U.S.G.S. Quadrangles
Based on Aerial Photographs
ST. CROIX 55-6
LEGEND
U.S. & STATE
COUNTY
Portland Cement
Asph. Concrete
Bituminous
Gravel
Earth
*Town Road
Five Lane
Multilane Divided
Freeway
Interchange
Highway Separation
Interstate Highway No.
U.S. Highway No.
State Highway No.
County Hwy. Letter
Railroad
Dam
State Boundary
County Boundary
Civil Town Boundary
Corporate Limits
Nat. & State Forests
Airport
Fish Hatchery
Game Farm
County Seat
Incorp. Village
Schools
Public Hunt or Fish. Grds.
Hospital
Ranger Station
Public Camp & Picnic Grds.
State Park
With Campsites
Without Campsites
County Park
With Facilities
Without Facilities
Wayside
With Facilities
Without Facilities
*Surface types on town roads not shown
MILES OF HIGHWAY
as of Jan. 1, 1975
STATE
COUNTY
LOCAL ROADS
OTHER ROADS
TOTAL FOR COUNTY
POLK CO.
PIERCE CO.
DUNN CO.
STATE OF MINNESOTA
Town of Farmington
Town of Alden
Town of Black Brook
Town of Clear Lake
Town of New Haven
Town of Tiffany
Town of Stanton
Town of Lucas
Town of Spring Lake
Town of Gilman
Town of Martell
Town of River
Town of Clifton
CIVIL TOWNS
SOMERSET
STAR PRAIRIE
STANTON
CYLON
FOREST
ST. JOSEPH
RICHMOND
ERIN PRAIRIE
EMERALD
GLENWOOD
HUDSON
WARREN
HAMMOND
BALDWIN
SPRINGFIELD
TROY
KINNIC-KINNIC
PLEASANT VALLEY
RUSH RIVER
EAU GALLE
CADY
Huntington
Deer Park
Star Prairie
Johannesburg
Somerset
New Richmond
Houlton
Hudson
Roberts
Hammond
Baldwin
Hersey
Woodville
Wilson
Glenwood City
Downing
River Falls
Erin Corner
Emerald
Cylon
Forest
TOWNSHIP NUMBERING
Land Area
Population
Co. Seat
Hudson
PIERCE CO.
Grid based on Wisconsin coordinate system, central zone.
ST. CROIX 55-6

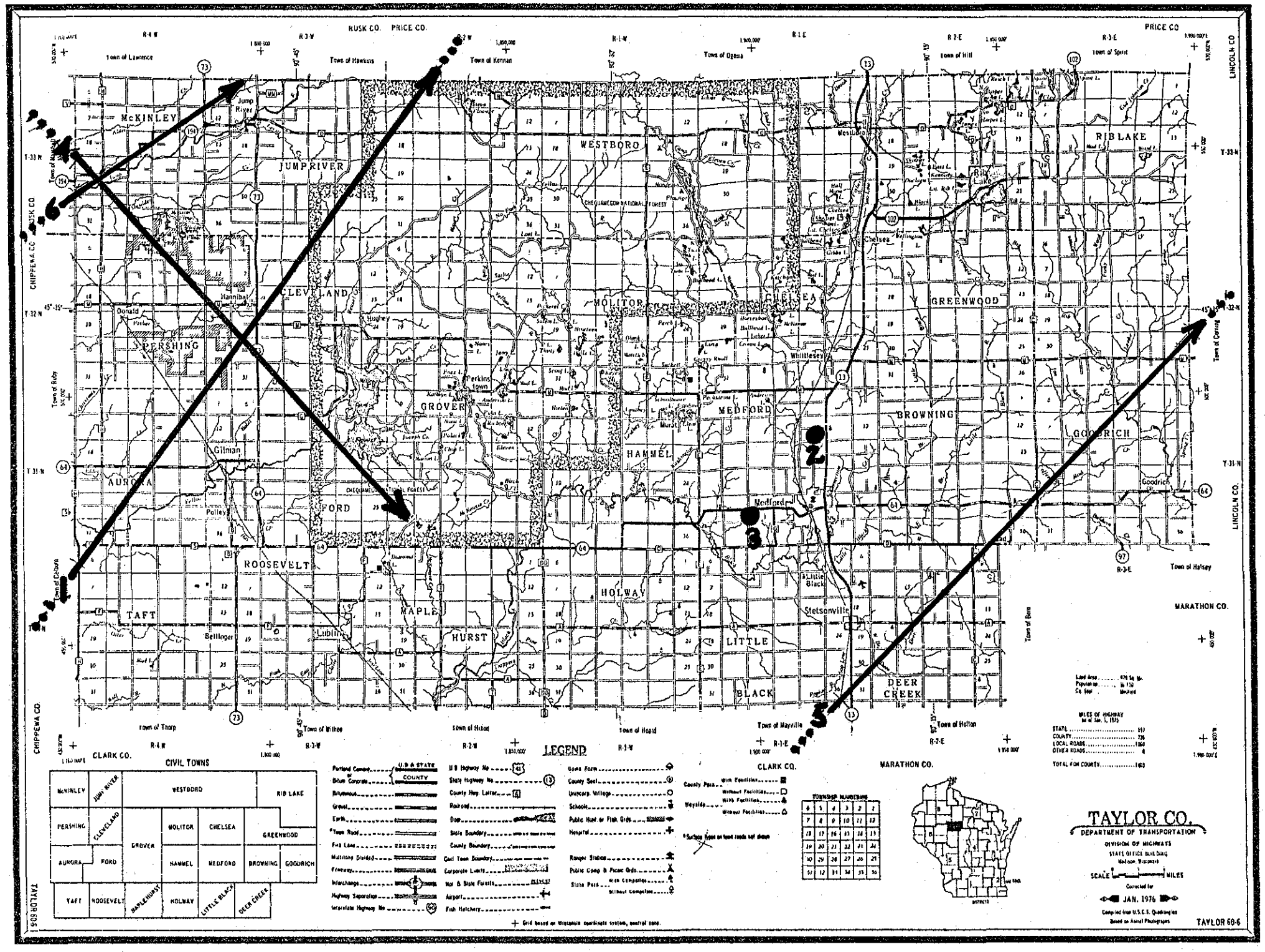
RUSK CO.
PRICE CO.
LINCOLN CO.
CHIPPEWA CO.
CLARK CO.
MARATHON CO.
McKINLEY
JUMPRIVER
WESTBORO
RIB LAKE
CLEVELAND
MOLITOR
CHELSEA
GREENWOOD
PERSHING
GROVER
MEDFORD
BROWNING
GOODRICH
AURORA
FORD
HAMMEL
ROOSEVELT
HOLWAY
TAFT
MAPLE
HURST
LITTLE BLACK
DEER CREEK
CHEQUAMEGON NATIONAL FOREST
Town of Lawrence
Town of Hawkins
Town of Kennan
Town of Ogema
Town of Hill
Town of Spirit
Town of Thorp
Town of Withee
Town of Hixon
Town of Hoard
Town of Mayville
Town of Holton
Town of Halsey
Town of Beaver
Town of Corning
Town of Colburn
Town of Ruby
Town of Lublin
Jump River
Donald
Hannibal
Hughey
Gilman
Polley
Bellinger
Lublin
Perkinstown
Medford
Little Black
Stetsonville
Westboro
Chelsea
Whittlesey
Rib Lake
Goodrich
1
2
3
5
6
CIVIL TOWNS
McKINLEY
JUMP RIVER
WESTBORO
RIB LAKE
PERSHING
CLEVELAND
GROVER
MOLITOR
CHELSEA
GREENWOOD
AURORA
FORD
HAMMEL
MEDFORD
BROWNING
GOODRICH
TAFT
ROOSEVELT
MAPLE
HURST
HOLWAY
LITTLE BLACK
DEER CREEK
LEGEND
U.S. & STATE
COUNTY
Portland Cement or Slum Concrete
Bituminous
Gravel
Earth
*Town Road
Five Lane
Multiplane Divided
Freeway
Interchange
Highway Separation
Interstate Highway No.
U.S. Highway No.
State Highway No.
County Hwy. Letter
Railroad
Dam
State Boundary
County Boundary
Civil Town Boundary
Corporate Limits
Nat. & State Forests
Airport
Fish Hatchery
Gone Form
County Seat
Unincorp. Village
Schools
Public Hunt. or Fish. Grds.
Hospital
Ranger Station
Public Comp. & Picnic Grds.
State Park
With Campsites
Without Campsites
County Park
With Facilities
Without Facilities
Wayside
Without Facilities
*Surface types on town roads not shown
+ Grid based on Wisconsin coordinate system, central zone.
TOWNSHIP NUMBERING
Land Area
Population
Co. Seat
MILES OF HIGHWAY
STATE
COUNTY
LOCAL ROADS
OTHER ROADS
TOTAL FOR COUNTY
TAYLOR CO.
DEPARTMENT OF TRANSPORTATION
DIVISION OF HIGHWAYS
STATE OFFICE BUILDING
Madison, Wisconsin
SCALE
MILES
Corrected for
JAN. 1976
Compiled from U.S.G.S. Quadrangles
Based on Aerial Photographs
TAYLOR 60-6

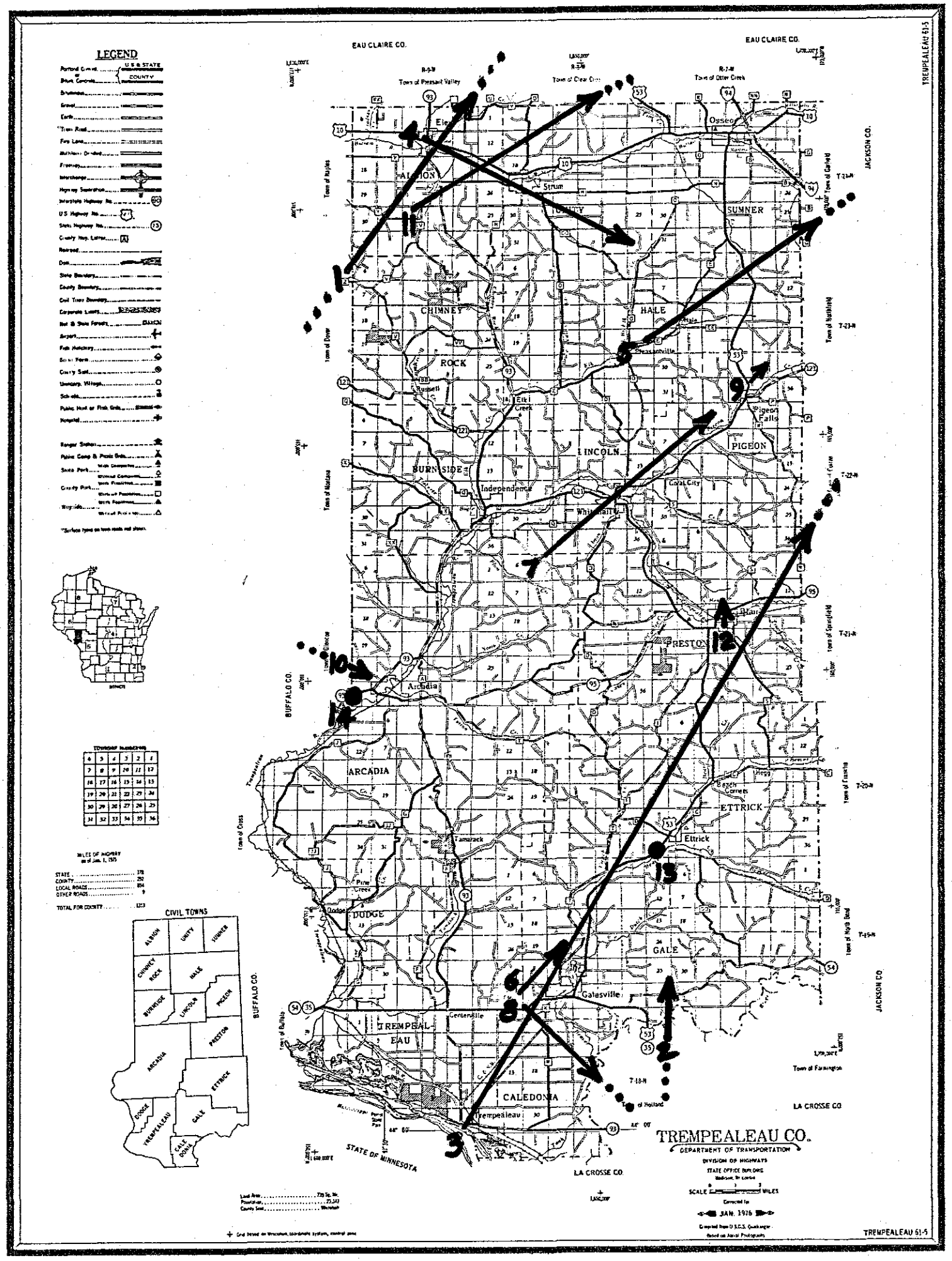
LEGEND
EAU CLAIRE CO.
Town of Pleasant Valley
Town of Clear Creek
Town of Otter Creek
JACKSON CO.
Town of Alpine
Town of Dover
Town of Hixton
Town of Northfield
Town of Curran
Town of Springfield
Town of Franklin
Town of North Bend
Town of Cross
Town of Buffalo
Town of Farmington
Town of Holland
BUFFALO CO.
LA CROSSE CO.
STATE OF MINNESOTA
ALMONA
Osseo
Strum
UNITY
SUMNER
CHIMNEY ROCK
HALE
Blackhawk
Russell
Elk Creek
Pigeon Falls
PIGEON
LINCOLN
BURNSIDE
Independence
Coral City
Whitehall
Blair
PRESTON
Arcadia
ARCADIA
Beach Corners
ETTRICK
Ettrick
Tamarack
Pine Creek
Dodge
DODGE
GALE
Galesville
Centerville
TREMPEALEAU
EAU
CALEDONIA
Trempealeau
CIVIL TOWNS
ALMONA
UNITY
SUMNER
CHIMNEY ROCK
HALE
BURNSIDE
LINCOLN
PIGEON
PRESTON
ARCADIA
ETTRICK
DODGE
TREMPEALEAU
GALE
CALEDONIA
TOWNSHIP NUMBERING
MILES OF HIGHWAY as of Jan. 1, 1925
STATE
COUNTY
LOCAL ROADS
OTHER ROADS
TOTAL FOR COUNTY
TREMPEALEAU CO.
DEPARTMENT OF TRANSPORTATION
DIVISION OF HIGHWAYS
STATE OFFICE BUILDING
SCALE
MILES
JAN. 1926
TREMPEALEAU 61-5

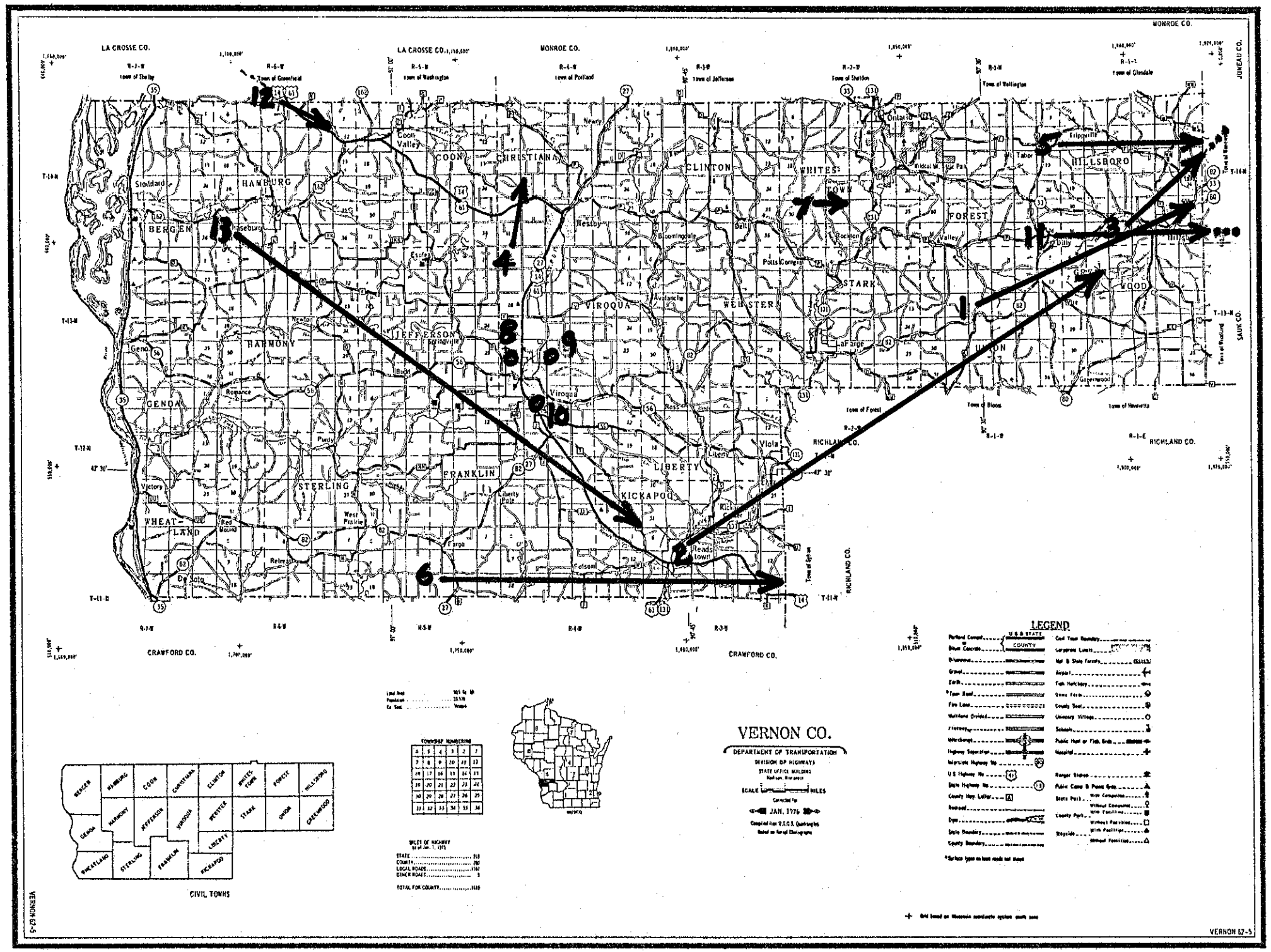
VERNON CO.
DEPARTMENT OF TRANSPORTATION
DIVISION OF HIGHWAYS
STATE OFFICE BUILDING
Madison, Wisconsin
SCALE MILES
Corrected to
JAN. 1976
Compiled from U.S.G.S. Quadrangles
Based on Aerial Photographs
LEGEND
U.S. & STATE
COUNTY
Town Road
Fire Lane
Multilane Divided
Freeway
Interchange
Highway Separation
Interstate Highway No.
U.S. Highway No.
State Highway No.
County Hwy. Letter
Railroad
Dam
State Boundary
County Boundary
Civil Town Boundary
Corporate Limits
Nat'l & State Forests
Airport
Fish Hatchery
Game Farm
County Seat
Unincorporated Village
Schools
Public Hunt or Fish. Area
Hospital
Ranger Station
Public Camp & Picnic Area
State Park
County Park
Wayside
*Surface type on back roads not shown
Grid based on Wisconsin coordinate system south zone
LA CROSSE CO.
MONROE CO.
JUNEAU CO.
SAUK CO.
RICHLAND CO.
CRAWFORD CO.
COON
CHRISTIANA
CLINTON
WHITESTOWN
FOREST
HILLSBORO
HAMBURG
BERGEN
HARMONY
JEFFERSON
VIROQUA
WEBSTER
STARK
UNION
WOOD
GENOA
STERLING
FRANKLIN
LIBERTY
KICKAPOO
WHEATLAND
Stoddard
Coon Valley
Westby
Viroqua
Genoa
Victory
Reads Town
Viola
Ontario
Wilton
Gays Mills
Chaseburg
Romance
Red Mound
Reiersen
De Soto
Fort Atkinson
Town of Greenfield
Town of Shelby
Town of Washington
Town of Portland
Town of Jefferson
Town of Sheldon
Town of Wellington
Town of Glendale
Town of Forest
Town of Bloom
Town of Hillsboro
Town of Wauzeka
Town of Stark
Town of Sylvan
Town of Westfield
Town of Hillsboro
Land Area
Population
Co. Seat
TOWNSHIP NUMBERING
MILES OF HIGHWAY
STATE
COUNTY
LOCAL ROADS
OTHER ROADS
TOTAL FOR COUNTY
CIVIL TOWNS
BERGEN
HAMBURG
COON
CHRISTIANA
CLINTON
WHITESTOWN
FOREST
HILLSBORO
GENOA
HARMONY
JEFFERSON
VIROQUA
WEBSTER
STARK
UNION
GREENWOOD
WHEATLAND
STERLING
FRANKLIN
LIBERTY
KICKAPOO
VERNON 57-5

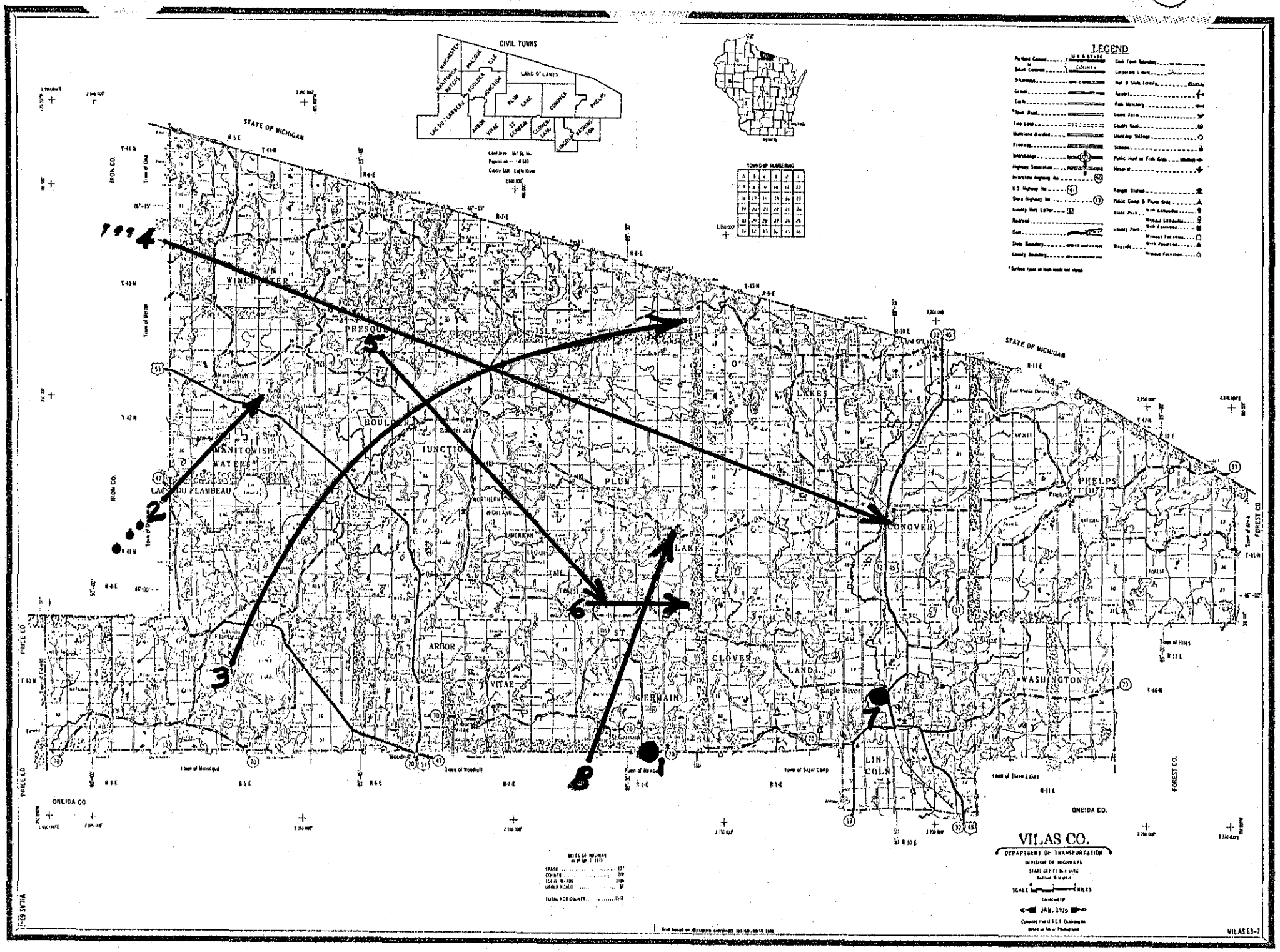
CIVIL TOWNS
LAND O' LAKES
LEGEND
STATE OF MICHIGAN
WINCHESTER
PRESQUE ISLE
BOULDER JUNCTION
MANITOWISH WATERS
LAC DU FLAMBEAU
PLUM LAKE
CONOVER
PHELPS
ARBOR VITAE
ST. GERMAIN
CLOVER LAND
WASHINGTON
LIN-COLN
IRON CO.
PRICE CO.
ONEIDA CO.
FOREST CO.
VILAS CO.
DEPARTMENT OF TRANSPORTATION
DIVISION OF HIGHWAYS
SCALE
MILES
JAN. 1976
VILAS 63-1

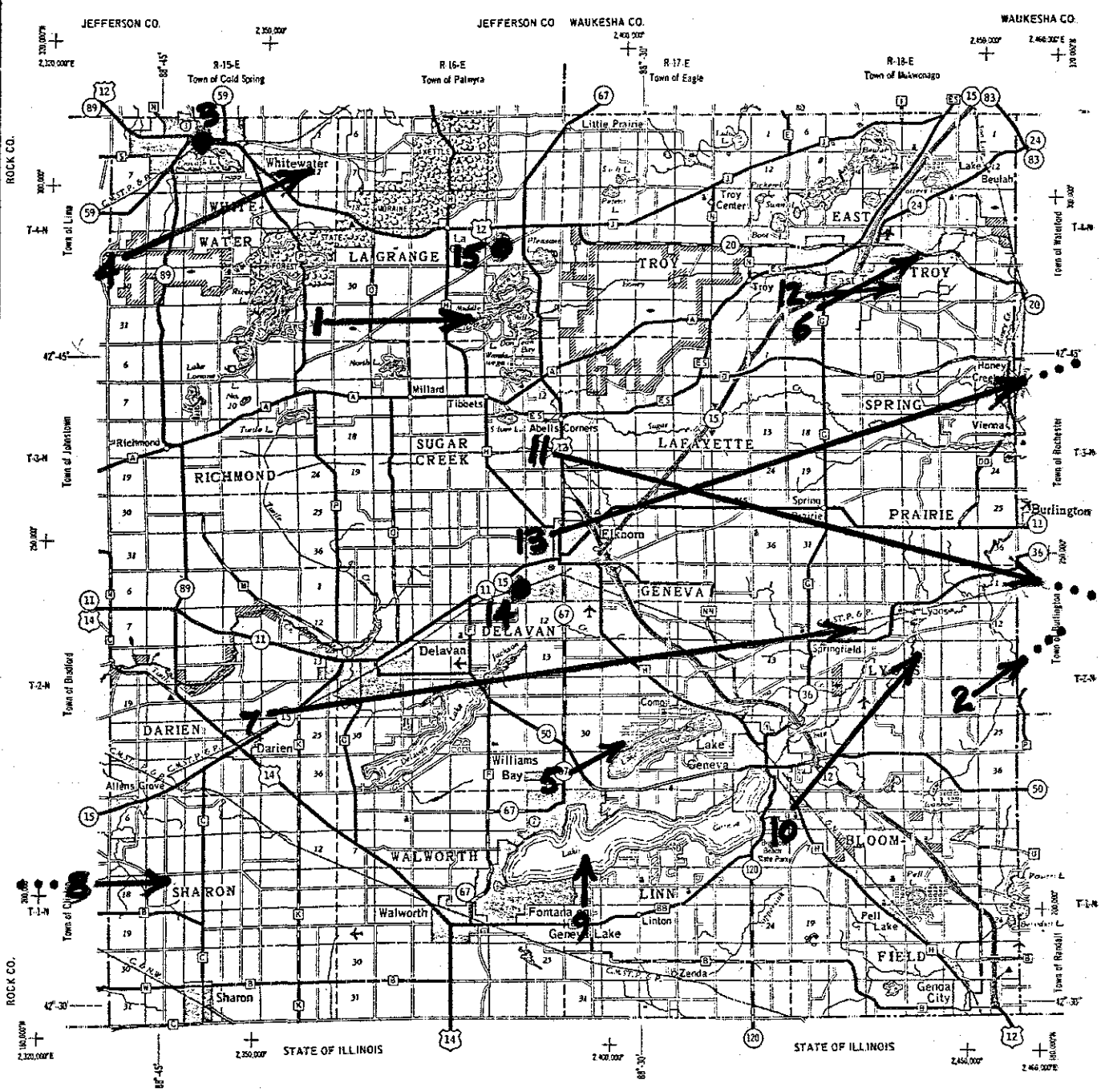

LEGEND

- Portland Cement or Brick, Concrete — U.S. & STATE / COUNTY
- Bituminous
- Gravel
- Earth
- *Town Road
- Fire Lane
- Multilane Divided
- Freeway
- Interchange
- Highway Separation
- Interstate Highway No. (90)
- U.S. Highway No. (41)
- State Highway No. (13)
- County Hwy. Letter (A)
- Railroad
- Dam
- State Boundary
- County Boundary
- Civil Town Boundary
- Corporate Limits
- Nat. & State Forests
- Airport
- Fish Hatchery
- Game Farm
- County Seat
- Unincorp. Village
- Schools
- Public Hunt. or Fish. Grds.
- Hospital
- Ranger Station
- Public Comp. & Picnic Grds.
- State Park — With Campsites / Without Campsites / With Facilities
- County Park — Without Facilities / With Facilities
- Wayside — Without Facilities
- School for Deaf (1)
- Yerkes Observatory (2)
- Wisconsin State University (3)

*Surface types on town roads not shown.

MILES OF HIGHWAY
as of Jan. 1, 1975

STATE	192
COUNTY	207
LOCAL ROADS	543
OTHER ROADS	8
TOTAL FOR COUNTY	1250

TOWNSHIP NUMBERING

6	5	4	3	2	1
7	8	9	10	11	12
18	17	16	15	14	13
19	20	21	22	23	24
30	29	28	27	26	25
31	32	33	34	35	36

Land Area ..... 560 Sq. Mi.
Population 67,571
County Seat ..... Elkhorn

CIVIL TOWNS

WHITEWATER	LA GRANGE	TROY	EAST TROY
RICHMOND	SUGAR CREEK	LAFAYETTE	SPRING PRAIRIE
DARIEN	DELAVAN	GENEVA	LYONS
SHARON	WALWORTH	LINN	BLOOMFIELD

+ Grid based on Wisconsin coordinate system, south zone.

WALWORTH CO.

DEPARTMENT OF TRANSPORTATION
DIVISION OF HIGHWAYS
STATE OFFICE BUILDING
Madison, Wisconsin

SCALE 0 1 2 MILES

Corrected for
JAN 1976

Compiled from U.S.G.S. Quadrangles
Based on Aerial Photographs

WALWORTH 64-2

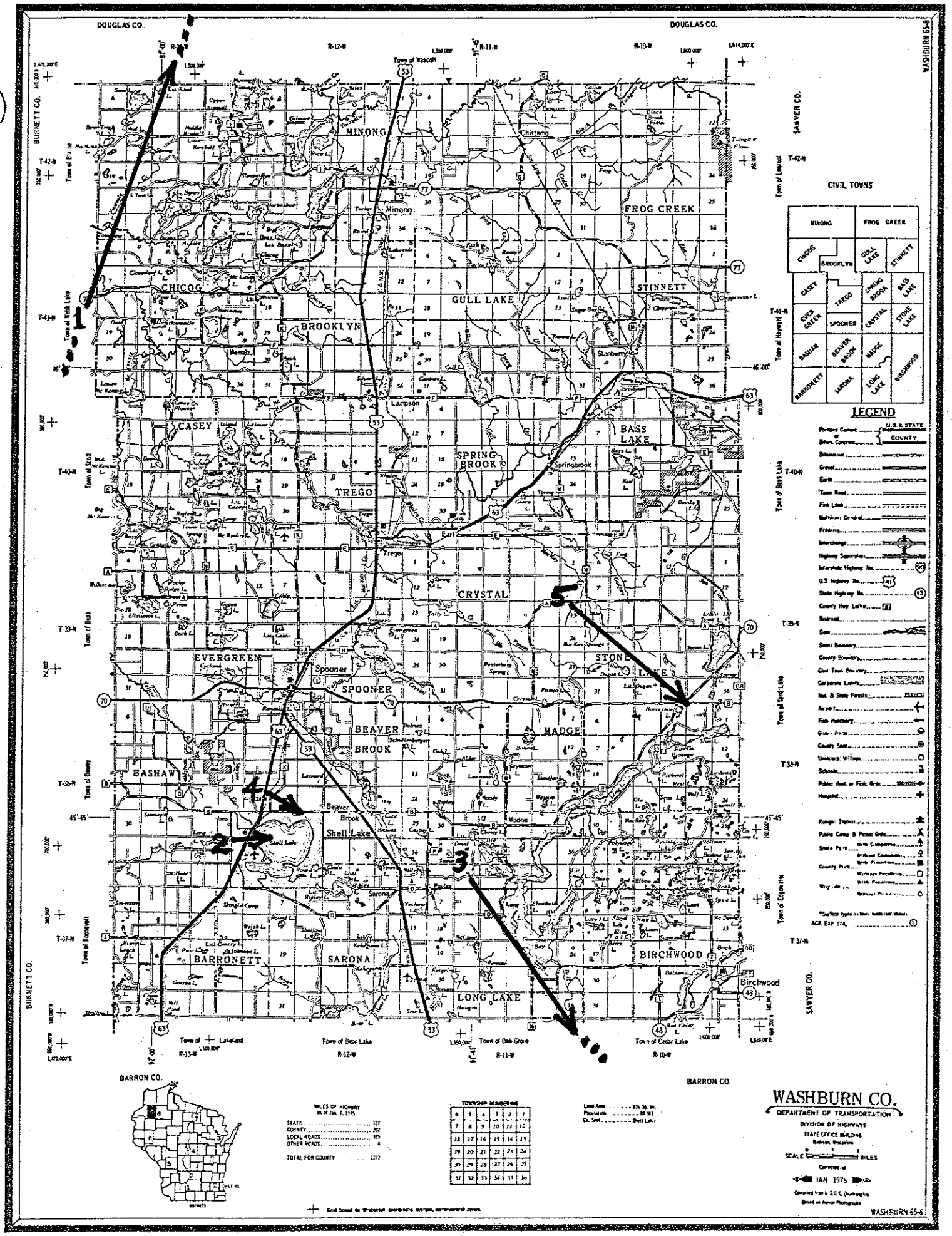
DOUGLAS CO.
BURNETT CO.
SAWYER CO.
BARRON CO.
MINONG
FROG CREEK
CHICOG
BROOKLYN
GULL LAKE
STINNETT
CASEY
TREGO
SPRING BROOK
BASS LAKE
CRYSTAL
EVERGREEN
SPOONER
STONE LAKE
BEAVER BROOK
MADGE
BASHAW
BARRONETT
SARONA
LONG LAKE
BIRCHWOOD
Town of Wascott
Town of Lakeland
Town of Bear Lake
Town of Oak Grove
Town of Cedar Lake
CIVIL TOWNS
LEGEND
U.S. & STATE
COUNTY
WASHBURN CO.
DEPARTMENT OF TRANSPORTATION
DIVISION OF HIGHWAYS
STATE OFFICE BUILDING
Madison, Wisconsin
SCALE
MILES
JAN. 1976
WASHBURN 65-6
MILES OF HIGHWAY
STATE
COUNTY
LOCAL ROADS
OTHER ROADS
TOTAL FOR COUNTY
TOWNSHIP NUMBERING

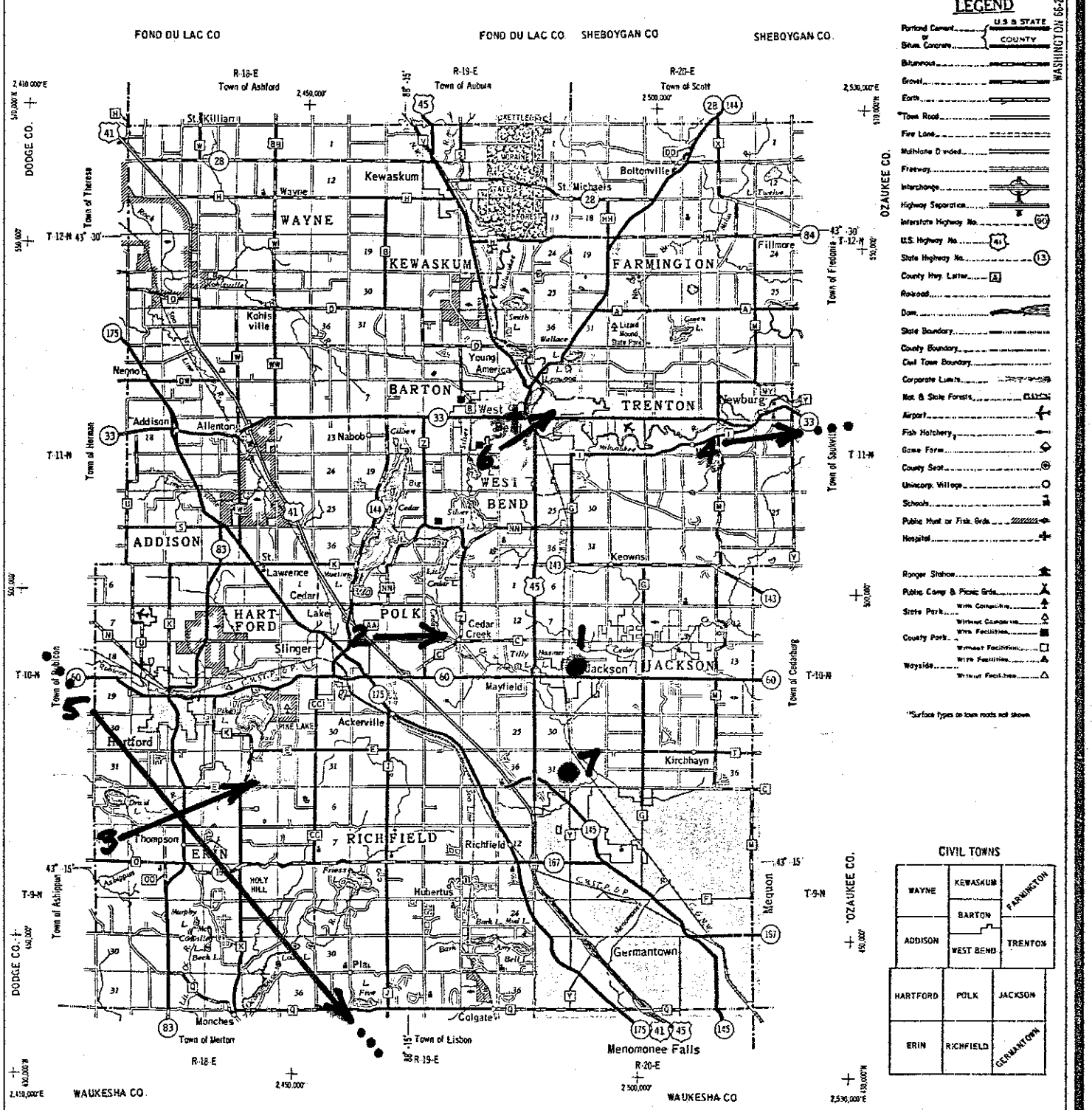

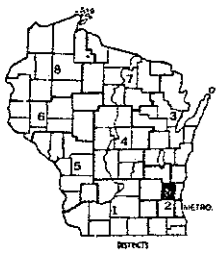

TOWNSHIP NUMBERING

6	5	4	3	2	1
7	8	9	10	11	12
18	17	16	15	14	13
19	20	21	22	23	24
30	29	28	27	26	25
31	32	33	34	35	36

MILES OF HIGHWAY
as of Jan. 1, 1975

STATE	187
COUNTY	191
LOCAL ROADS	805
OTHER ROADS	5
TOTAL FOR COUNTY	1138

Land Area 428 Sq. Mi.
Population 81,426
County Seat West Bend

WASHINGTON CO.

DEPARTMENT OF TRANSPORTATION
DIVISION OF HIGHWAYS
STATE OFFICE BUILDING
Madison, Wisconsin

SCALE 0 1 2 MILES

Corrected for
JAN. 1976

Compiled from U.S.G.S. Quadrangles
Based on Aerial Photographs

+ Grid based on Wisconsin coordinate system, south zone.

WASHINGTON 66-2

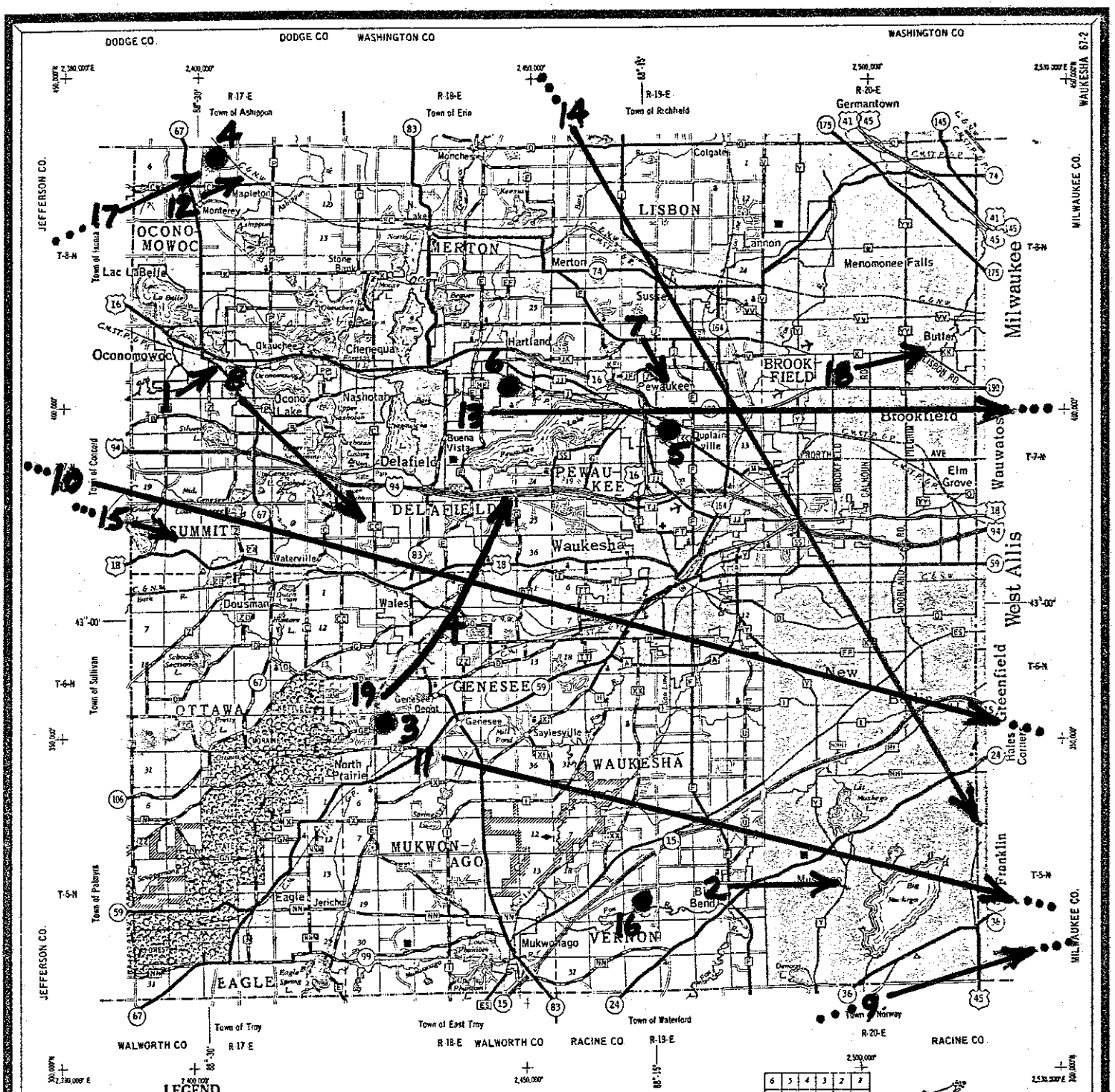
DODGE CO.
DODGE CO
WASHINGTON CO
WASHINGTON CO
WAUKESHA 67-2
R 17 E
R 18 E
R 19 E
R 20 E
Town of Ashippun
Town of Erin
Town of Richfield
Germantown
JEFFERSON CO.
MILWAUKEE CO.
Town of Lisbon
Town of Merton
Town of Concord
Town of Sullivan
Town of Palmyra
T-8-N
T-7-N
T-6-N
T-5-N
T-3-N
Mapleton
Monterey
Colgate
Menomonee Falls
Lannon
Lac LaBelle
Oconomowoc
Okauchee
Chenequa
Hartland
Pewaukee
Butler
Brookfield
Nashotah
Ocono Lake
Buena Vista
Delafield
Elm Grove
Waukesha
Waterville
Dousman
Wales
New Berlin
Genesee Depot
Genesee
Sayleville
North Prairie
Eagle
Jericho
Mukwonago
Big Bend
Hales Corners
Town of Tray
Town of East Troy
Town of Waterford
Town of Norway
WALWORTH CO
RACINE CO
Milwaukee
Wauwatosa
West Allis
Greenfield
Franklin
OCONOMOWOC
MERTON
LISBON
BROOKFIELD
PEWAUKEE
DELAFIELD
SUMMIT
OTTAWA
GENESEE
WAUKESHA
MUKWONAGO
VERNON
EAGLE
LEGEND
U.S. & STATE
COUNTY
Portland Cement or Bitum. Concrete
Bituminous
Gravel
Earth
*Town Road
Fire Lane
Multilane Divided
Freeway
Interchange
Highway Separation
Interstate Highway No.
U.S. Highway No.
State Highway No.
County Hwy. Letter
Railroad
Dam
State Boundary
County Boundary
Civil Town Boundary
Corporate Limits
Nat. & State Forests
Airport
Fish Hatchery
Game Farm
County Seat
Unincorp. Village
Schools
Public Hunt. or Fish. Grds.
Hospital
Ranger Station
Public Camp & Picnic Grds.
State Park
With Campsites
Without Campsites
With Facilities
County Park
Without Facilities
With Facilities
Wayside
Without Facilities
*Surface types on town roads not shown.
1/ State Forest not shown inside City of Delafield. 2/ Public Hunt. or Fish. Grds. not shown inside Kettle Moraine State Forest
+ Grid based on Wisconsin coordinate system, south zone.
LAND AREA ..... 556 SQ. MI.
POPULATION 229,199
CO. SEAT ... WAUKESHA
MILES OF HIGHWAY as of Jan. 1, 1975
STATE 248
COUNTY 450
LOCAL ROADS 1479
OTHER ROADS 12
TOTAL FOR COUNTY 2189
CIVIL TOWNS
OCONOMOWOC
MERTON
LISBON
VILLAGE
SUMMIT
DELAFIELD
PEWAUKEE
BROOKFIELD
OTTAWA
GENESEE
WAUKESHA
CITY
EAGLE
MUKWONAGO
VERNON
CITY
TOWNSHIP NUMBERING
WAUKESHA CO.
DEPARTMENT OF TRANSPORTATION
DIVISION OF HIGHWAYS
STATE OFFICE BUILDING
Madison, Wisconsin
SCALE MILES
Corrected for
JAN 1976
Based on Aerial Photography
WAUKESHA 67-2

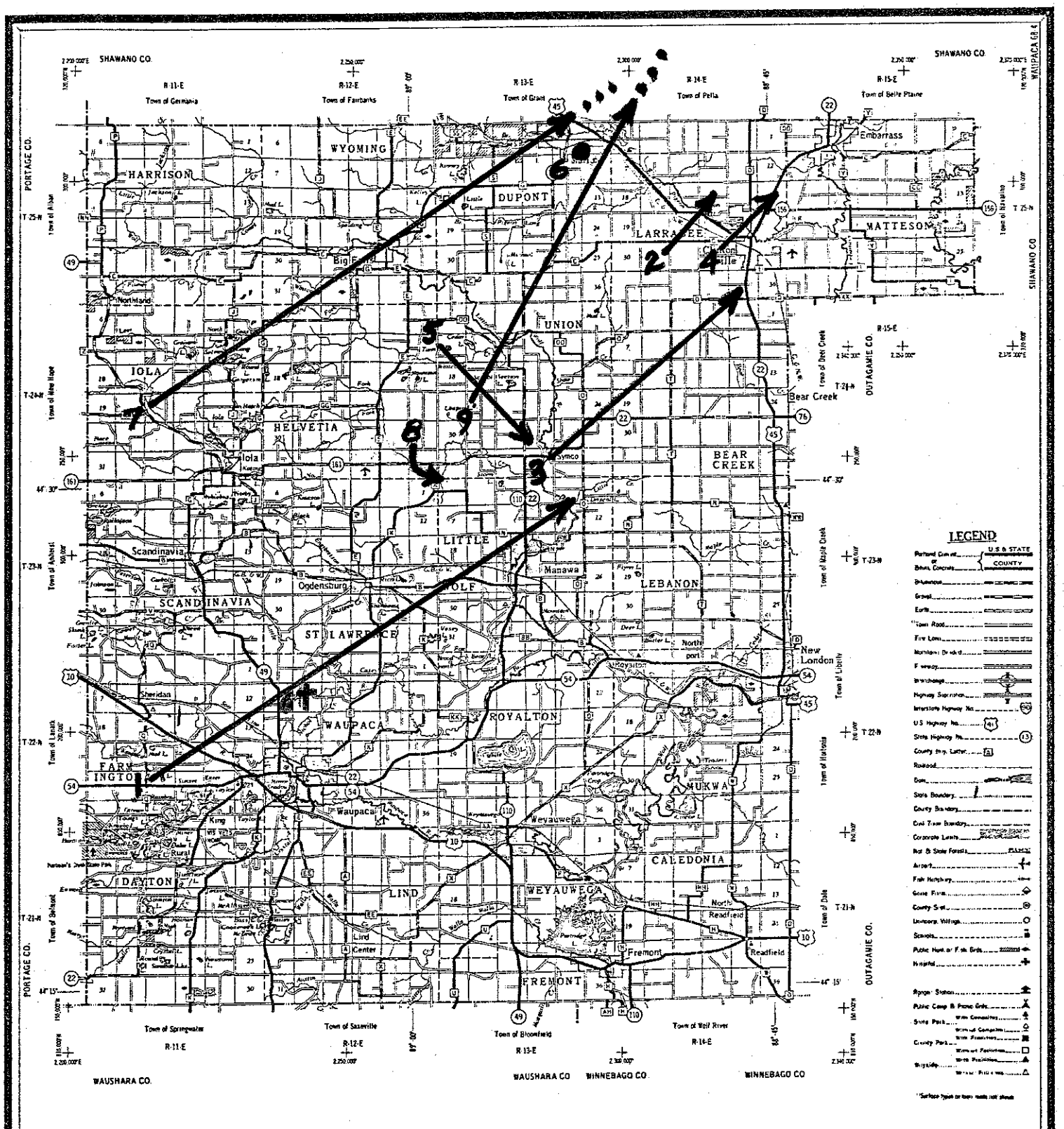
SHAWANO CO.
R-11-E
Town of Germania
R-12-E
Town of Fairbanks
R-13-E
Town of Grant
R-14-E
Town of Pella
R-15-E
Town of Belle Plaine
WAUPACA 68-4
PORTACE CO.
WYOMING
HARRISON
DUPONT
LARRABEE
MATTESON
Embarrass
Big
Northland
UNION
IOLA
HELVETIA
Iola
Symco
Bear Creek
BEAR CREEK
OUTAGAMIE CO.
LITTLE WOLF
Scandinavia
Manawa
LEBANON
SCANDINAVIA
ST. LAWRENCE
New London
Sheridan
WAUPACA
ROYALTON
FARMINGTON
MUKWA
Waupaca
Weyauwega
CALEDONIA
DAYTON
LIND
WEYAUWEGA
Lind Center
Fremont
Readfield
FREMONT
Town of Springwater
Town of Saxeville
Town of Bloomfield
Town of Wolf River
WAUSHARA CO.
WAUSHARA CO
WINNEBAGO CO.
WINNEBAGO CO
LEGEND
U.S. & STATE
COUNTY
Portland Cement or Brick, Concrete
Bituminous
Gravel
Earth
Town Road
Fire Lane
Northern Dirt Road
Freeway
Interchange
Highway Separation
Interstate Highway No.
U.S. Highway No.
State Highway No.
County Hwy. Letter
Railroad
Dam
State Boundary
County Boundary
Civil Town Boundary
Corporate Limits
Nat. & State Forests
Airport
Fish Hatchery
Game Farm
County Seat
Unincorp. Village
Schools
Public Hunting & Fish Grds.
Hospital
Range Station
Public Camp & Picnic Grds.
State Park
County Park
Wayside
*Surface type on town roads not shown
CIVIL TOWNS
HARRISON
WYOMING
DUPONT
LARRABEE
MATTESON
IOLA
HELVETIA
UNION
BEAR CREEK
SCANDINAVIA
ST. LAWRENCE
LITTLE WOLF
LEBANON
FARMINGTON
WAUPACA
ROYALTON
MUKWA
DAYTON
LIND
WEYAUWEGA
CALEDONIA
FREMONT
County Seat ..... Waupaca
Population 37,054
Area ..... 751 Sq. Mi.
MILES OF HIGHWAY
As of Jan. 1, 1975
STATE 184
COUNTY 342
LOCAL ROADS 1016
OTHER ROADS 4
TOTAL FOR COUNTY 1546
TOWNSHIP NUMBERING
6 5 4 3 2 1
7 8 9 10 11 12
18 17 16 15 14 13
19 20 21 22 23 24
30 29 28 27 26 25
31 32 33 34 35 36
WAUPACA CO.
DEPARTMENT OF TRANSPORTATION
DIVISION OF HIGHWAYS
STATE OFFICE BUILDING
Madison, Wisconsin
SCALE MILES
Corrected for
JAN 1976
WAUPACA 68-4

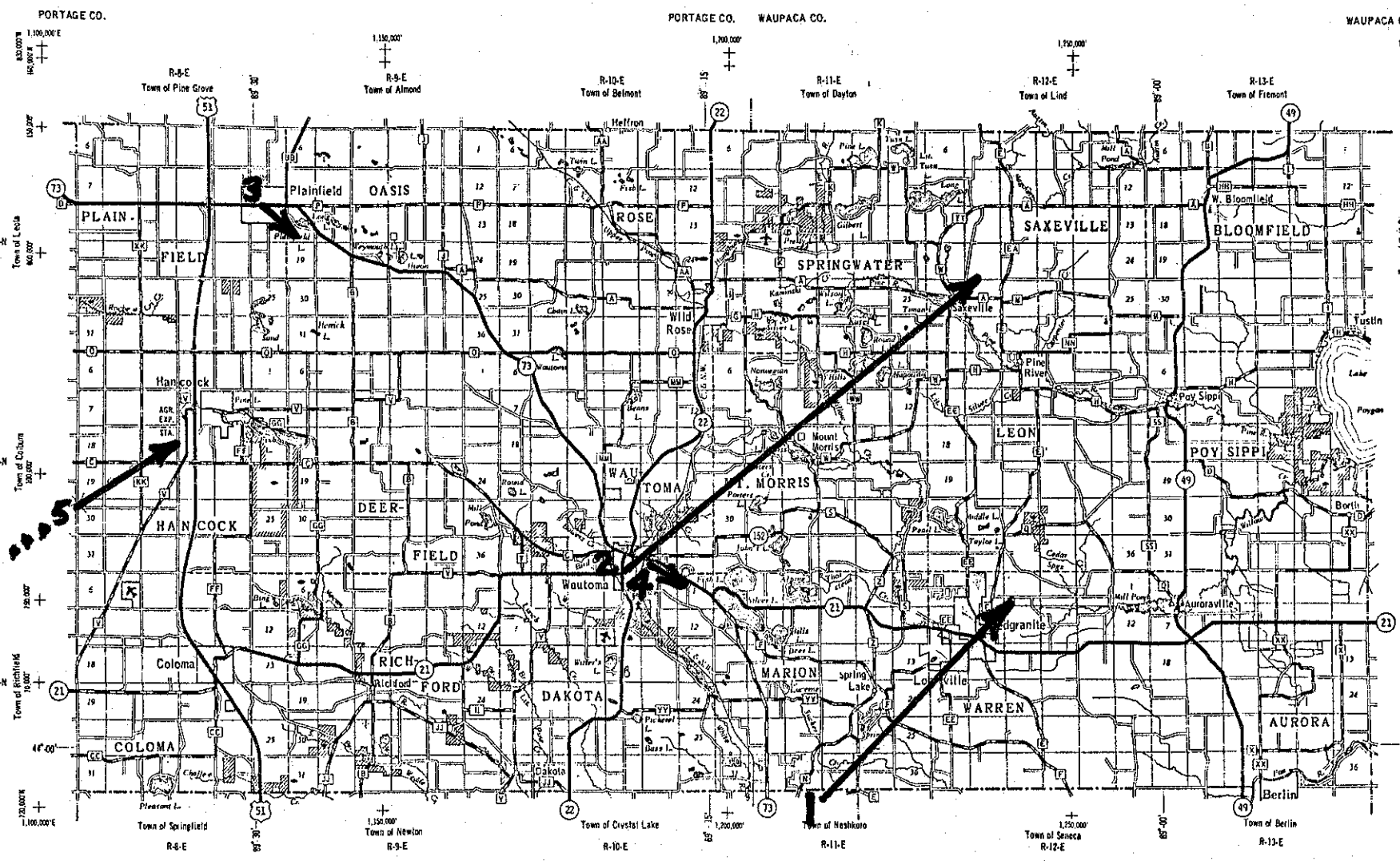

LEGEND

- Portland Cement or Bitum Concrete — U S & STATE / COUNTY
- Bituminous
- Gravel
- Earth
- *Town Road
- Two Lane
- Multilane Divided
- Freeway
- Interchange
- Highway Separation
- Interstate Highway No.
- *Surface types on town roads not shown.
- U S Highway No.
- State Highway No.
- County Hwy. Letter
- Railroad
- Dam
- State Boundary
- County Boundary
- Civil Town Boundary
- Corporate Limits
- Nat & State Forests
- Airport
- Fish Hatchery
- Game Farm
- County Seat
- Unincorp. Village
- Schools
- Public Hunt or Fish. Grds.
- Hospital
- Ranger Station
- Public Camp & Picnic Grds.
- State Park — With Campsites / Without Campsites
- County Park — With Facilities / Without Facilities
- Wayside — With Facilities / Without Facilities

MILES OF HIGHWAY as of Jan. 1, 1975

STATE	134
COUNTY	333
LOCAL ROADS	814
OTHER ROADS	
TOTAL FOR COUNTY	1281

CIVIL TOWNS

PLAINFIELD	OASIS	ROSE	SPRINGWATER	SAXEVILLE	BLOOMFIELD
HANCOCK	DEERFIELD	WAUTOMA	MOUNT MORRIS	LEON	POY SIPPI
COLOMA	RICHFORD	DAKOTA	MARION	WARREN	AURORA

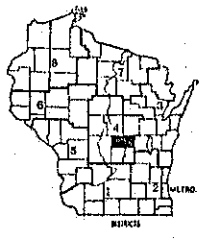

Land Area ..... 628 Sq. Mi.
Population 14,259
Co. Seat ..... Wautoma

TOWNSHIP NUMBERING

6	5	4	3	2	1
7	8	9	10	11	12
18	17	16	15	14	13
19	20	21	22	23	24
30	29	28	27	26	25
31	32	33	34	35	36

+ Grid based on Wisconsin coordinate system, south-central zone.

WAUSHARA CO.

DEPARTMENT OF TRANSPORTATION
DIVISION OF HIGHWAYS
STATE OFFICE BUILDING
Madison, Wisconsin

SCALE ½ MILES

Corrected for JAN. 1976

Compiled from U.S.G.S. Quadrangles
Based on Aerial Photographs

WAUSHARA 69-4

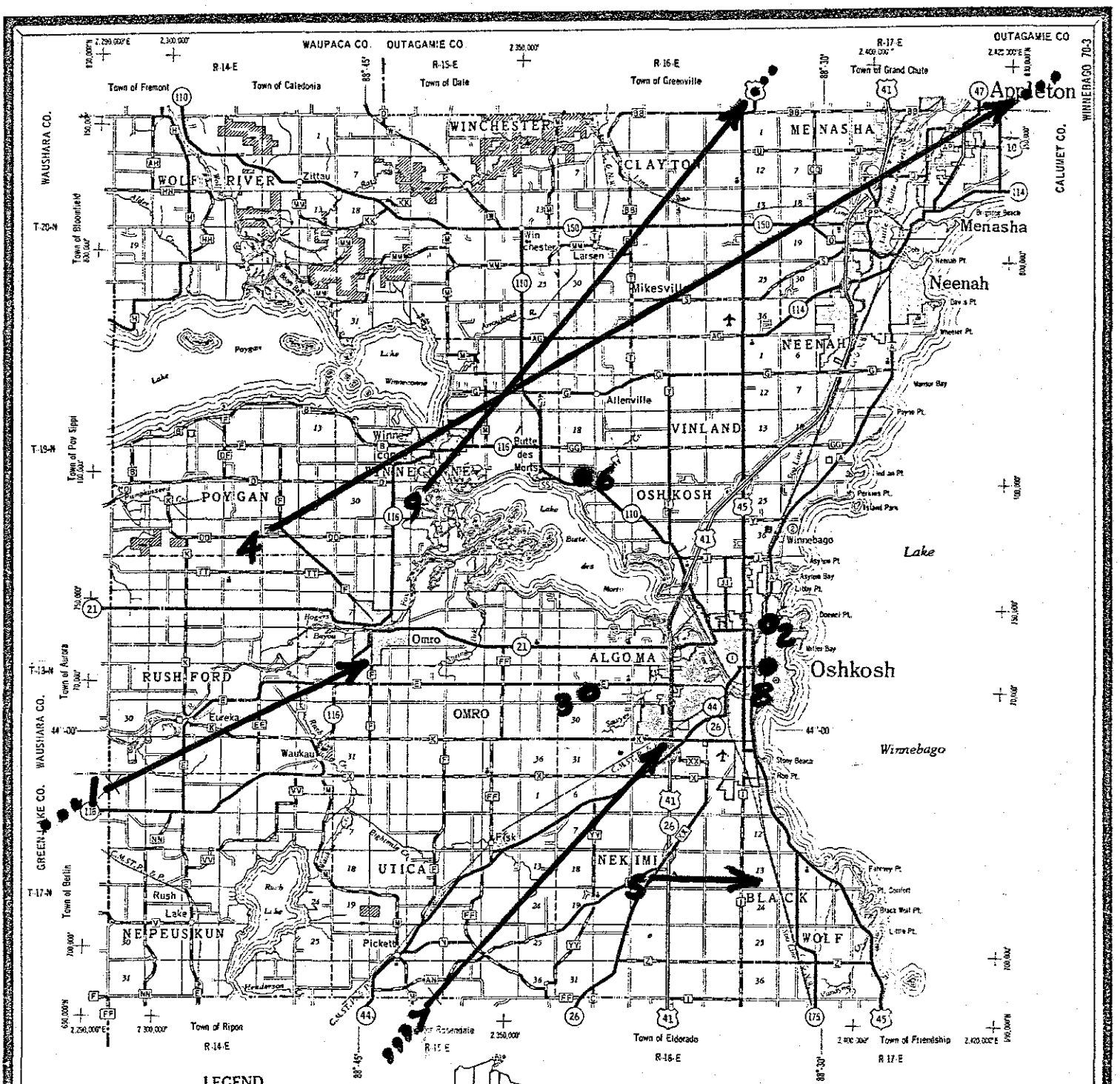
WAUPACA CO.
OUTAGAMIE CO.
OUTAGAMIE CO
WAUSHARA CO.
CALUMET CO.
GREEN LAKE CO.
FOND DU LAC CO.
WINNEBAGO 70-3
R-14-E
R-15-E
R-16-E
R-17-E
T-20-N
T-19-N
T-18-N
T-17-N
Town of Fremont
Town of Caledonia
Town of Dale
Town of Greenville
Town of Grand Chute
Town of Bloomfield
Town of Poy Sippi
Town of Auroro
Town of Berlin
Town of Ripon
Town of Eldorado
Town of Friendship
Appleton
Menasha
Neenah
Oshkosh
Winnebago
Lake
WINCHESTER
MENASHA
WOLF RIVER
CLAYTON
NEENAH
VINLAND
POYGAN
WINNECONNE
OSHKOSH
RUSHFORD
ALGOMA
OMRO
UTICA
NEKIMI
BLACK WOLF
NEPEUSKUN
Zittau
Win Chester
Larsen
Mikesville
Allenville
Butte des Morts
Omro
Eureka
Waukau
Fisk
Rush Lake
Pickett
Rosendale
Poygan
Winneconne
Neenah Pt.
Day's Pt.
Wheeler Pt.
Manor Bay
Payne Pt.
Indian Pt.
Parsons Pt.
Island Park
Asylum Pt.
Asylum Bay
Libby Pt.
Donnell Pt.
Miller Bay
Stony Beach
Roe Pt.
Fairway Pt.
Pt. Comfort
Black Wolf Pt.
Little Pt.
Rush Lake
Henderson
Rush
Pickerel Cr.
Fox River
Wolf River
Neenah Channel
Menasha Channel
C.M.S.T.P. & P.
C.N.R.R.
Winnebago
Oshkosh
Appleton
1
2
3
4
5
6
7
8
9
10
11
12
13
14
15
16
17
18
19
20
21
22
23
24
25
26
27
28
29
30
31
32
33
34
35
36
44
45
47
110
114
116
150
175
41
88°45'
88°30'
44°00'
2,290,000'E
2,300,000'
2,350,000'
2,400,000'E
2,420,000'E
2,250,000'E
2,300,000'
2,350,000'
2,400,000'
2,420,000'E
750,000'
700,000'
690,000'N
690,000'N
750,000'
700,000'
750,000'
700,000'
700,000'
700

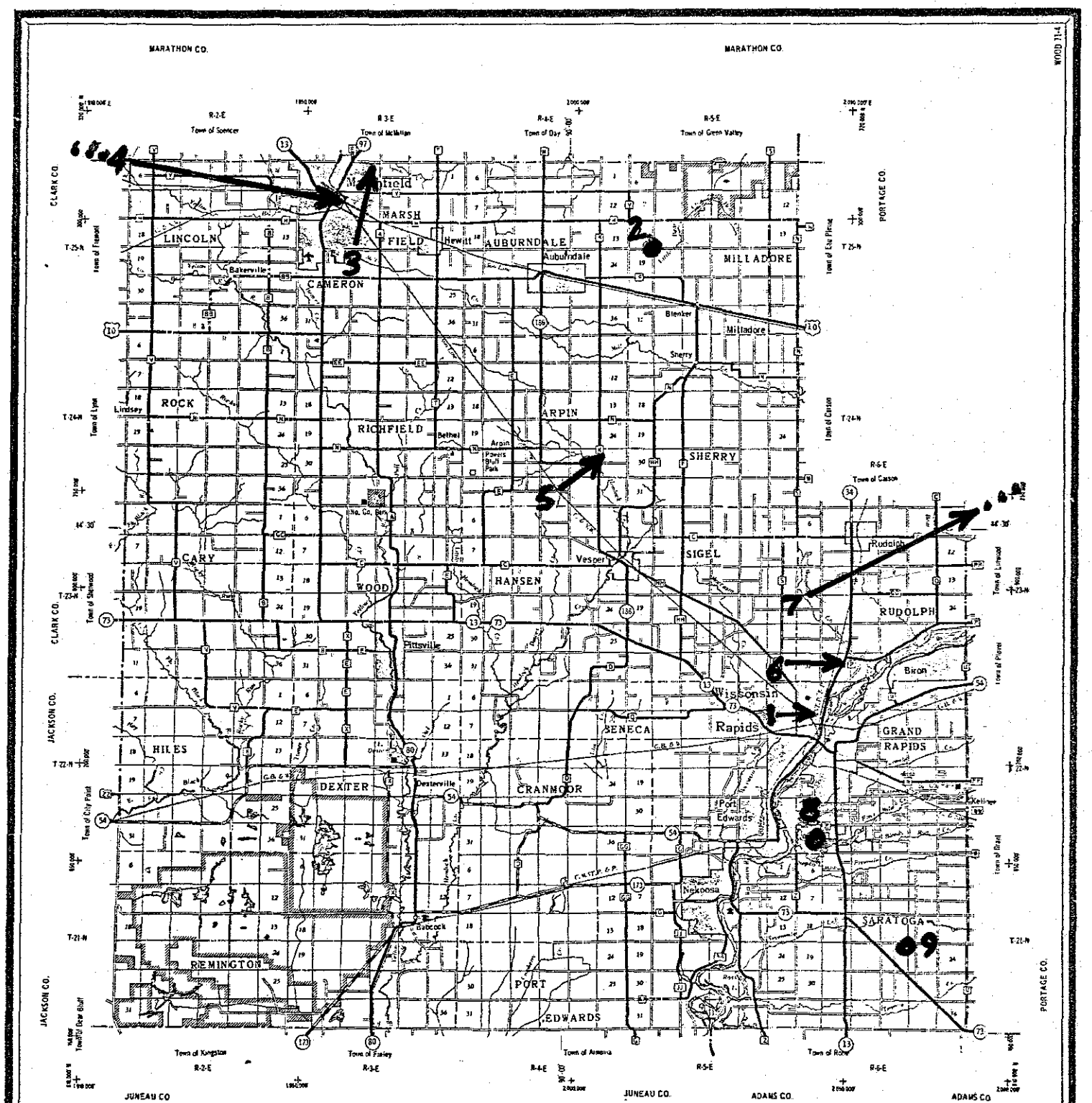
MARATHON CO.
MARATHON CO.
WOOD 71-4
R-2-E
Town of Spencer
R-3-E
Town of McMillan
R-4-E
Town of Day
R-5-E
Town of Green Valley
CLARK CO.
PORTAGE CO.
Town of Texas
Town of Eau Pleine
T-25-N
LINCOLN
MARSH FIELD
AUBURNDALE
MILLADORE
Hewitt
Auburndale
Bakerville
CAMERON
Blenker
Milladore
Sherry
T-24-N
ROCK
Lindsey
Town of Lyna
Town of Carson
RICHFIELD
Bethel
ARPIN
SHERRY
Arpin
Powers Bluff Park
R-6-E
Town of Carson
CARY
WOOD
HANSEN
Vesper
SIGEL
Rudolph
Town of Sherwood
Town of Linwood
RUDOLPH
Pittsville
Biron
Wisconsin Rapids
SENECA
GRAND RAPIDS
JACKSON CO.
HILES
DEXTER
Desterville
CRANMOOR
Port Edwards
Kellner
Town of City Point
Town of Rudolph
Nekoosa
SARATOGA
Babcock
REMINGTON
PORT EDWARDS
Town of Kingston
Town of Finley
Town of Armenia
Town of Rome
R-2-E
R-3-E
R-4-E
R-5-E
R-6-E
JUNEAU CO
JUNEAU CO.
ADAMS CO.
ADAMS CO.
LEGEND
U.S. & STATE
COUNTY
Portland Cement
or
Bituminous Concrete
Gravel
Earth
Town Road
Fire Lane
Surveyed Divided
Interchange
Highway Separation
Interstate Highway No.
U.S. Highway No.
State Highway No.
County Hwy. Letter
Railroad
Dam
State Boundary
County Boundary
Civil Town Boundary
Corporate Limits
Nat. & State Forests
Airport
Fish Hatchery
Ranger Stations
Public Camp & Picnic Grds.
Semi-Pub.
County Park
Wayside
Land Area
Population
Co. Seat
Wisconsin Rapids
TOWNSHIP NUMBERING
CIVIL TOWNS
LINCOLN
MARSH FIELD
CAMERON
AUBURNDALE
MILLADORE
ROCK
RICHFIELD
ARPIN
SHERRY
CARY
WOOD
HANSEN
SIGEL
RUDOLPH
HILES
DEXTER
SENECA
CRANMOOR
GRAND RAPIDS
REMINGTON
PORT EDWARDS
SARATOGA
MILES OF HIGHWAY
as of Jan. 1, 1975
STATE
COUNTY
LOCAL ROADS
OTHER ROADS
TOTAL FOR COUNTY
WOOD CO.
DEPARTMENT OF TRANSPORTATION
DIVISION OF HIGHWAYS
STATE OFFICE BUILDING
SCALE
MILES
JAN. 1976
WOOD 71-4

Since 1950

ADAMS

Adams Co. (11)

1964

1. May 8 5:15 pm Kildare to 12 S Adams NE 25 mi
#12 on State Map.

1971

2. May 18 4:40 pm NE Adams-Friendship to Hancock NE 15 mi
#1 on State Map.

1974

3. June 9 2:30 pm 1 mi S of Hwy 73 & 1/3 mi W. of City Lin W.
No direction or length
#8 on State Map.

1975

4. April 17 9:45 pm City Rd G in Town of Leola: No direction, 0.3 mi
#1 on State Map.

1979

5. May 18 5:45 pm Winds in excess of 100 mi per hour. No direction, 1 mi ?
#2 on State Map. SE Adams Co.

ADAMS

1980

6. July 19. 11:45 pm Just S. of City Hwy F in Quincy Township. Moved NE for 2 mi and dissipated in Adams township
NE 1 mi ?
#34 on State Map.

1983

7. July 3 6:00 pm Crossed Castle Rock Flowage and moved into Quincy Township
E 6 mi
#14 on State Map.

8. July 3 6:45 pm S of Hwy 82 in Spurgville Township.
No direction or length.
#15 on State Map.

9. July 3 7:00 pm Lake Mason area, New Haven township
No direction, no length
#16 on state Map.

ADAMS

1984

10. April 27 · 2:10 pm · Touched down in
Jackson Township
No direction, 2 mi ← → # NMS
#4 on State Map.

11. July 10 3:51-3:53 Dellwood sub-division
along Castle Rock Lake
ENE 4.0 mi
27 on State Map.

Since 1950

ASHLAND

ASHLAND Co. (A)

1980

1. July 19. Afternoon just S of town of Shanagolden
Then moved 2 mi N5 and
dissipated near Glidden N5 2 mi
33 on State Map

1983

2. June 30. 5:15 pm 1 mi N of Sanborn
No direction, 0.1 mi
2 M State Map

3. July 3 2:30 pm 3 mi E of Iron River
No direction, 0.25 mi
7 on State Map

4. July 3. 2:30 pm Near City of Ashland
No direction, 0.25 mi
8 on State Map

Since 1950.

BARRON

BARRON Co. (15 IP)

1957

1. July 4. 6:30 am Brill NE 4 mi
9 on State Map.

1958

2. July 14 1:00 pm Prairie Farm E 1 mi
12 on State Map

1962

3. August 15 3:15 pm – 5:00 pm Barron, Rice Lake, Bloomer, Cadott, SE, No Length
7 on State Map

1964

4. May 5 2:15 pm 7 W Cumberland
No direction 0.25 mi
6 on State Map

5. June 18 6:00 pm Cameron NE 2.5 mi
19 on State Map

6. August 28 1:45 - 2:00 pm No Description (Barron - Burnett) NNW 4.5 mi
30 on State Map

1965

7. May 5 11:30 pm 5 mi W Cumberland
NE 4.5 mi
9 on State Map

BARRON

1967

8. July 22 — 9:00 pm Near Thistle Lake through Chetek to near Holcombe LSE 50 mi
#24 on State Map

1969

9. June 5 — 4:10 pm SW Edge of Long Lake, 15 mi N of Rice Lake to E of Bull SE 10 mi
#8 on State Map

10. July 15 — 10:50 am W of Almena NE 8 mi
#24 on State Map.

1970

11. April 29 — 7:30 pm 30 mi NW of Eau Claire near Wheeler NE 20 mi
#6 on State Map.

1973

12. July 26. — 5:20 pm Hwy 63 & City Hwy B 1 mi N of Cumberland SE 0.3 mi
#12 on State Map

1975

13. August 28 — 9:40 am Along shore of Ten Mile L. S. of Chetek. NE 1.5 mi
#8 on State Map

BARRON

1977

14. July 30 5:20pm 7 mi NE of Forest to SE of Clear Lake near City Hwys PP & A; 1 mi W of Reeve to E of Hwy K, left S of Hwy D near Silver Creek. NNE 10 mi
#6 on State Map

15. July 30. 6:50pm 1 mi S of Cameron to W shore of Pruyne Lake to about 4 mi (W) of Chetek. SE 7 mi
#8 on State Map. ?

11/1/04

1986 Barron

No. on State Map [16] on City Map

(11.) September 3 1423-1433 CST L=4 mi W=100 yds F2

A tornado touched down 1/2 NE of Chetek on the southwest shore of Pokegama Lake and continued northeastward before lifting 1W of the Barron-Rusk county line.

Since 1950

BAYFIELD

BAYFIELD CO. (3)

1968

1. June 30 — 5:00pm E. of Gordon, crossed Hwy 27 at Eau Claire Lakes, moved N of Dummond & South of Mason ENE 40 mi
8 on State Map

1983

2. July 3 — 2:30pm Near Ellison Lake in Barnes twnshp. Continued NE where it again touched down at Island Lake. NE 3 mi.
6 on State Map.

1984

3. April 27 — 1:25pm 0.4 E Benoit
No direction, 0.3 mi
3 on State Map

Since 1950.

BROWN

BROWN Co. (16)

1957

1. July 11. 1:30pm Denmark LENS, no length.
#10 on State Map

1959

2. May 10. ✓ 8:50pm Green Bay No direction, 6 mi
#9 on State Map

3. May 28 3:30pm 7S Green Bay No direction or length
#16 on State Map

4. May 28 3:38 pm 15S Green Bay No direction, or length
#17 on State Map.

5. June 10 1:20 pm 4E Green Bay No direction or length
#19 on State Map

1962

6. June 23 4:30pm Point Sauble, Green Bay
No direction or length.
#3 on State Map

1964

7. May 30. 1:28pm Bellevue No direction or length
#16 on State Map

1968

8. August 16. 12:30pm Near Kaukauna 15 2mi
#16 on State Map.

BROWN

1968

9. August 16. 9:20pm Hwy 29 near Shawano — Brown County line E 1mi
#17 on State Map.

1969

10. June 26, 11:15 am · N of between Black Creek, Seymour, Hofa Park, Elm Lawn and Pulaski N 15 mi
13 on State Map.

1970

11. April 22 8:40pm. Ashwaubenon area of SW Green Bay N of 5 mi # 1, on state Map

.. April 22 9:00pm Depere to Allouez in SE Green Bay N of 10 mi
2 on State Map

13. April 22 9:10pm Luxemburg · N of 8 mi
#4 on State Map

14. May 21 8:00 pm · 4 mi N of Green Bay
E 2mi
9 on State Map

15. July 30 12:05 pm 10 mi NW Green Bay
No direction, 1 mi
18 on State Map

1977

16. July 30. 10:45 pm ½ mi N of Forest Junction, lifted, touched down again in Denmark
N of 18 mi
10 on State Map

Since 1950

BUFFALO

BUFFALO Co. (8)

1953

1. May 10. 6:30-8:00 pm Crossed River (Miss) from Minnesota into Buffalo Co. NE 100 mi
2 on State Map.

1959

2. May 5 7:00 pm Mondovi
No direction, 0.25 mi
#5 on State Map

1960

3. June 28. Afternoon. Mondovi
SE 10 mi
7 on State Map.

1964

4. May 23 7:30 pm. 5 SW Gilmanton
NE 2 mi
14 on State Map.

5. June 20 8:10 p.m Mondovi - touched briefly. No direction or depth.
20 on State Map.

1978

6. July 5. 5:00pm. 6 mi NW of Arcadia SE 12 mi
10 on State Map.

1982

7. May 17 5:15pm Crossed Mississippi River from SSW and climbed the bluff between Alma and Buffalo, then continued NE across Hwy N through Herold. It lifted at Herold and set down briefly 2 mi to the NE at the intersection of City Hwys N and T, then disappeared, NE 9 mi.
4 on State Map.

1984

8. June 17 4:30pm. Dipped down at a Marina at Alma.
No direction, 1 mi
22 on State Map.

Since 1950

BURNETT

BURNETT Co. (5)

1953

1. May 10. 6:30 - 8:00 pm · First Observed at River Falls NNE 100 mi # 1 on State Map. 4 killed

1959

2. September 6. 6:24 pm Grantsburg; No direction, short # 25 on State Map.

1961

3. August 2 7:00 pm Grantsburg, No direction, no det. # 2 on State Map

1964

4. August 28 1:45 - 2:00 pm · No Description (Barron - Burnett) · NNW 4.5 mi # 30 on State Map

1965

5. May 5 8:15 pm 5 mi W. Grantsburg NE 15 mi # 7 on State Map

Since 1950.

CALUMET

CALUMET Co. (9)

1954

1. June 20. AM; - Near Brothertown
No direction or length.
#9 on State Map

1965

2. July 8. 5:00pm Began near Lake Winnebago, moved through Sherwood area
NE 3mi
#18 on State Map

1967

3. June 30 - July 1 Midnight Chilton; E 7mi
#20 on State Map.

4. July 2. 2:00pm Brillion No direction, 0.5mi
#22 on State Map.

1973

5. March 11 10:30am 2mi E of Calumetville
NE 2mi
#2 on state Map

1977

6. July 30. 10:45pm ½ mi N of Forest Junction, and in Denmark. NE 18mi
#10 on State Map

CALUMET

1979

7. August 9. 6:20 pm Touched down E shore of Lake Winnebago; No direction or length. #19 on State Map

1 Killed

1981

8. April 4. 12:35 Am Brief touchdown at Country Aire Trailer Court, 4W Kiel, 1mi SE Calumet-City. No direction, 0.1mi #3 on State Map

1983

9 July 19 7:25 pm Near Stockbridge Harbor and moved the the E near Lake Shore Drive, Then turned E SE to Military Road. Finally it moved to Hickory Hill Road. E, ESE 2mi #29 on State Map.

Since 1950

CHIPPEWA

CHIPPEWA Co. (25)

1953

1. May 10. 6:30 - 8:00 pm Crossed River from Minn into Buffalo Co NE 100 mi
2 on state Map

1958

2 June 4 6:45 pm Chippewa Falls ENE 12 mi
5 on State Map. 4 Killed

3 June 4 7:00 pm 1 W Cadott. ENE 5 mi
7 on State Map

4. June 22 1:30 pm Lake Wissota E 0.25 mi
9 on state Map

1959

5 May 4. 9:12 am 10 NE Eau Claire
No direction, 0.25 mi
1 on State Map

6. June 26. 1:20 pm 12 N Chippewa Falls
No direction, no length
21 on state Map

1962

7. August 15 3:15 pm - 5 pm. Bannon, Rice Lake, Bloomer, Cadott SE No length.
7 on State Map

CHIPPEWA

Chip

1967

8. July 22 — 9:00pm Near Tuttle Lake through Chetek to near Holcombe ESE 30 mi #24 on state Map

9 August 1 — 4:55pm 3 mi SW of New Auburn SE 3 mi #28 on State Map

1971

10. June 23 — 5:00pm 4 & 8 mi S of Cornell SE 4 mi #14 on state Map

11. July 18 — 3:35pm 3 mi. S of Downing N of Menomonie ESE 40 mi #21 on State Map 1 killed

12. September 28 — 2:15pm S of Boyd & Stanley continued S. of Owen, N of Curtiss, S of Dorchester, S of Athens, lifting just N of Merrill ENE 75 mi #27 on State Map.

1973 *

13. August 8 — 6:15pm NE of Bloomer & moved NE to Yorchmiller Lake NE 6 mi #15 on State Map

* Reads "Rusk Co" should be Chippewa!

Chippewa Co.

CHIPPEWA

1976

14. June 15 — 2:00 am Near Edson No direction, 0.3 mi
#11 on State Map 4454, 9101

1977

15. July 30. — 6:35 pm At Cooks Valley, 2 mi W of Bloomer across Hwy 64 to E of Cty Hwy B near La Rose Lake NE 20 mi
#7 on State Map

16. July 30. — 7-7:25 pm 1 mi NW of Cornell across Chippewa River to 1 mi SE of Holcombe through NW Taylor Cty along Hwy 194 to S of Lawrence Township ENE 31 mi
#9 on State Map 1 Killed

17. August 6. — 9:00 pm On Hwy 85, NE of Eau Claire. No direction or length ?
#12 on State Map.

1980

18. July 15 — 8:40 pm Struck Stardust Estates Mobile Home Court in NE Eau Claire, Hallie Township, and moved Northeast NE 0.2 mi
#24 on State Map 1 Killed

19. July 15 — 8:45 pm Brief touchdown in cornfield near Hillsdale drive in Hallie Township No direction 0.04 mi
#25 on State Map

1980

20. July 15 8:45 pm ~~Brief~~ touchdown in swamp near ~~Hillsdale~~ Hallie Township, about 1/2 mi from the tornado which occured simultaneously in a cornfield. No direction, 1/2 mi
#26 on State Map

21. July 15. 9:07 pm Briefly moved E, E of Chippewa Falls, E No length
#27 on State Map

1981

22. July 14 6:00 pm Briefly, on a farm just off Hwy 40 in Howard Township, 7 mi SW of Bloomer. It lifted, did continued E. E 16 mi
#14 on State Map

1982

23. September 12 6:17 pm Moved NE from initial touchdown on the Dunn/Chippewa Co line just N of Hwy 12. Extending from just N of Hwy 12 across Hwy 29 and County T NE to near the intersection of Cty Rds N and S. NE 10 mi
#14 on State Map

24. September 12 6:45 pm Briefly, at Farm Cornell No direction or length
#16 on State Map

CHIPPEWA

1984

25. June 7. 9:00 pm. Near Stanley in Chippewa Co and moved LNE to Wipee Township in Clark County LNE 9 mi #12 on State Map.

Since 1950

CLARK

CLARK Co. (15)

1950

1. June 25 — Night — Near Unity — N15 Short — 1 Killed
#4 on State Map

~~1958~~

2. ~~June 4~~ — ? 7:30pm · 20 N15 Eau Claire — N15 60 mi — 4 Killed
#8 on State Map

1959

3. September 22 — 6:30pm — 10 S15 Stanley
No direction, 0.5 mi
#26 ON STATE MAP

1960

4. November 15 — 2:25 O — Traveled N15 (2 NW Chili) toward Wausau touchy-down numerous times, + N15 35 mi
#14 on State Map.

1961

5. September 3 — 12:15am · 5W Thorp — No direction 3.5 mi
#6 on State Map

1962

6. June 23. — 4:40pm Thorp — No direction or Cay Pa
#2 on State Map

1967

7. June 30 — 10 10:30pm — 10 mi N15 Neillsville — E 5 mi
#19 on State Map

CLARK

1967

8. July 22. 11:00pm Near Loyal, Marshfield
ESE 20 mi
25 on Map.

1969

9. June 26 4-6:00pm New York in N. Jackson Co.
NE 150 mi.
14 on State Map.

1971

10. September 28 2:15pm S. of Boyd & Stanley; continued
S of Owen, N of Curtiss, S of Dorchester
S of Athens, lifting just N of Merrill.
27 on State Map

1980

11. July 15 11:07 pm 3½ m SW Thorp
No direction, no length.
32 on State Map

1983

12. July 3 5:20pm 6 mi W of Unity rose up then
touched down again 5 mi W Unity -- 1 mi W Unity
N of Unity Crossed Hwy 13 into Marathon.

13. July 19 4:55 pm 7 mi S of Thorp
No direction 1 mi
27 on State Map.

14. August 16. 5:10pm 2 mi E of Chetek
No direction, 0.1 mi
30 on State Map.

CLARK

1984

15. June 7. 9:00 pm New Stanley in Chippewa Co. and moved ENE to Withee township in Clark Co. ENE 9 mi
#12 on State Map

11/17/04

1986

Clark

No. on State Map. 16 on City Map.

(12.) September 26 1650 CST L=0.5 mi W=50 yds F1

A tornado briefly touched down on a farm 2 S of Thorp.

Since 1960

COLUMBIA

COLUMBIA Co (18)

1951

1 September 26 4:30 pm Near Cambria
NE 10 mi 1 killed
#5 on State Map.

1954

2 July 30 7:00 pm · Lodi and Vicinity
ESE 8 mi
#11 on State Map.

30
3) 92
9
02

1959

3 May 10 7:20 pm Portage NE 2 mi
#8 on State Map.

1963

4. August 16 7:15 pm Prairie du Sac; Lodi
E 6 mi
#4 on State Map.

1966

5. August 15 1:2100 pm 1.5 mi W. of Hillpoint
to near Lyonville, Rock Springs.
across Wisconsin River to between
Portage & Endeavor
ENE 35 mi
#22 on State Map.

COLUMBIA

1967

6. June 11 1:50-3:00 pm Near McFarland (Dane). along path E of Madison through E. Sun Prairie to near Beaver Dam.
NNE 35 mi
#14 on State Map.

1968

7. April 20 11:30 am McFarland, extreme E side Madison (Dane) to N. Columbus
NNE 25 mi
#2 on State Map.

8. May 18 10:45 am W. of Lodi
NE 0.5 mi
#4 on State Map.

1975

9. August 24 11:56 pm Near Neenah Creek & City Hwy X
SE 1 mi
#5 on State Map.

1976

10. April 15 11:00 am 1 mi W of Doylestown to N. of Beaver Dam; to about 1 mi S Burnett
SE 24 mi #1 on State Map.

COLUMBIA

1977

11. May 31 2:30 pm Along Hwy CM; 8 mi NE of Portage No. direction, 0.1 mi
#3 on State Map.

1980

12. July 29 12:07 am. Brief touchdown on Highway P just W. Pardeeville.
No direction or length indicated
#35 on State Map.

13. July 29 12:15 am Brief touchdown in the Scotland Village subdivision on the W. side of Rio just S of highway 16.
No direction or length indicated
#36 on State Map.

1982

14. May 17 8:05 pm Touched down briefly near Highway 146 just W of Cambria
No direction or length
#6 on State Map.

1984

15. June 8 12:10 am 2 mi E of Waunakee (Dane) to just NE of De Forest to 4 mi W. of Fall River
NE 18 mi #16 on State Map.

1984

16. June 8 12:25 am 2 mi NE Lodi to NW of Allenton and NE through S. and E. outskirts of Poynette – lifted near Rio NE 16 mi
#17 on State Map.

17. June 8 12:41 am Just N. of Rio. to Markesan. NE 29 mi
#18 on State Map.

18. June 8 12:49 am Near East Bristol about 5 mi SW Columbus
NE 10 mi
#19 on State Map.

Since 1950

CRAWFORD

CRAWFORD Co. (8)

1955

1. April 18 1:00am Near Prairie du Chien to near Lynxville. NNE, no length. #1 on State Map.

1964

2. May 4 8:00-8:45pm Lynxville to Rising Sun. NE 25 mi. #2 on State Map.

1965

3. April 11. 2:45pm 3 mi SW Gays Mills, NE to Crawford-Vernon Co. line. NE 12 mi #3 on State Map.

1967

4. May 18 1:55pm Between Gays Mills & Mount Sterling. SE 0.3 mi #6 on State Map.

1968

5. August 6 7:50pm Across River at Ferryville E 4 mi #12 on State Map.

CRAWFORD

1971

6. June 24 6:15pm Prairie du Chien area
ESE 5 mi
#16 on State Map

1979

7. July 3 5:00pm 2 tornadoes -- 1 touched
8. down E. of Tennyville, 1 near
Seneca. No direction or length
#'s 11 and 12 on State Map.

TORNADOES BY COUNTY (MAP) Since 1950 " LANK

DANE (~~24~~ 35) ✓ look ups at HS.

1955

1. April 18 5:00 pm Belleville and Vicinity ESE — VMAX
3 on state map ; Newspaper Map?

1958

2. October 9 4:45 pm No Description. NE —
17 on state map. Madison, Briefly touched ground moved NE (SD at 58)

1963

3. September 2 6:30 pm Rural Mazomanie, rural Waunakee and rural Sun Prairie ; ~~Sounds like 3 tornadoes?~~ No direction or path length.
6 on State Map. VM ?

1965

4. April 11 2-3:00 pm passed through SE Dane Co on the way from S.W Evansville (Rock Co) and lifted just before Albion. NE.
1 on State Map o.k

5. May 15 6:35 pm : Touched down 5 mi S.E of Dodville & 7 mi W. of Madison. NE 20 miles
12 on State Map VM o.k

1966

6. July 10 10:00 pm : Near Madison. SE 7 mile
9 on State Map. ✓ SD July '66

DANE

1967

7. June 11 1:50-3:00 pm Near McFarland; along path E of Madison through E Sun Prairie to near Beaver Dam. NNE 35 miles.
14 on State Map. O.K

8. August 2 2:00 am N. shore of Lake Mendota in town of Westport SE 1 mile. 2 killed / 5 inj.
30 on State Map. O.K.

1968

9. April 20 11:30 am McFarland; extreme E. side of Madison, W. of Columbus. NNE 25 miles
2 on State Map. O.K.

1969

10. May 31 2:00 pm Touchdown near Vilas Hope Road in Cottage Grove. NE 1 mile
3 on State Map. where is Vilas Hope Road? OK

11. June 4 4:00 pm Along Jaye Road 5 mi W of Deerfield. ESE 5 miles
7 on State Map. where is Jaye Road? OK

12. June 29 8:30 pm W. Iowa County & W. Dane Co. near Dalleyville ENE 5 miles
21 on State Map. OK.

DANE

1970

13 May 9 3:00 pm. Fish Lake in N.W Dane Co.
NE 1 mile
7 on State Map. o.k.

14 October 9 10:45 am Rock River just N. of Riverside
Park & 5 mi W. of Edgerton towards
Stoughton NNW 15
23 on State Map. o.k.

1971

15. June 18 1:00 pm Touched down N. of Belleville
No direction, 2 miles
10 on State Map.

16. September 4 5:15 pm. Touch down in Albion
North, 0.5 miles.
24 on State Map. o.k.

1972

17. September 20 3:10 pm. Touched down on City Hwy Y
midway between Roxbury & Lodi. NE. 0.5 mi
13 on State Map o.k.

1973

18. March 11 8:05 am Touched down along S.E. Shore of
Lake Kegonsa NE. 0.5 mi
1 on State Map

DANE

1974

19. May 21: 7-7:30 pm Monona & E. Madison, near Rosilawn Memorial park 1/2 mi W. of U.S. Hwy 51 NNE 3.5 mi
#7 on State Map. O.K.

1975

20. June 4 8:45 pm Touched down 3 mi N. of Sun Prairie near Vaburn Road & City N
E 4 mi
#3 on State Map. O.K

1976

21. July 30 7:45 pm N.E. of Waunakee through Blooming Grove & E. Madison into McFarland near intersection of I-94 & City MN.
SE 20 mi
12 on State Map

1981

22. June 15 10:10 am Intersection Vilas Rd. and City BB, moved NE across Nundahl housing devel then continued NE to Jensen farm 1 mile W. of City Hwy N.
NE 1 mi
10 on State Map.

RANE

1984

23. June 7 11:41pm - 12:40am 6 mi ESE Dodgville through Burnewold and moved NE to Black Earth to 3 mi SE Lodi
NE 36 mi
#15 on State Map.

24 June 8 12:10 am 2 mi E Waunakee to Just NE of DeForest to 4 mi W. Fall River
NE 18 mi
#16 on State Map. ok.

11/12/88

1986 Dane

No. on State Map

(6.) July 11 1600-1602 CST L=0.18 mi W=50 yds F1

25. in City Map

A tornado skipped across the northeast side of Madison. It touched down in a cornfield, came across Portage Road and hit homes on Melody Lane and Stuart Court. The tornado began to lift but still clipped roofs on Independence Lane.

Since 1950

DODGE

Dodge Co. (37/39)

1951

1. June 19 8:30 pm Near Brownsville ; N15 1 mile
#1 on State Map.

1956

2. July 21 4:00 pm W. of Beaver Dam.
E, no length indicated (Briefly)
#6 on State Map

1960

- August 8 4:00 pm 3 S. Reeseville
S. short
8 on State Map

1963

4. June 8 7:15 pm Hustisford
SE Then E ; short
1 on State Map.

5. June 13 4:55 ? Lomira
SE Touch briefly.
2 on State Map.

~~September 2.~~

DODGE

1964

6. August 22 Mid-AFT Lowell, No direction, Short
#27 on State Map

7. September 3 5:00pm 7 NW Hartford
No direction, short
#32 on State Map.

1966

8. May 23 1:00pm 10 mi E of Watertown
NE 5 mi
#3 on State Map.

1967

9. June 11 1:50-3:00pm New Metafalcud, along path
E of Madison (Dane) through E Sun Prairie
to Near Beaver Dam.

1968

10. April 20 1:35pm Farmersville; 4 mi N. of
Mayville NNE 2 mi
#3 on State Map.

1970

11. December 3 3:45pm Sugar Island between
Lebanon & Ashippun
NE 5 mi
#28 on State Map.

DODGE

1974

12. April 21 3:00 pm 4 mi N. Burnett, across Horicon Marsh to intersection of Hwy 41 & 40 of Brownsville. Lifted E Eden (Fond) NE 25 mi
#4 on State Map.

13. April 21 3:30 pm Near Burnett across Horicon Marsh & through Romira into Sheboygan Co. NE 58 mi
#5 on State Map. 2 killed

1976

14. April 15 11:00 am 1 mi N of Doylestown (Col.) to N. of Beaver Dam, to about 1 mi S. of Burnett.
E 24 mi
#1 on State Map.

1977

15. May 31 2:15 pm 1.5 mi SE of Tuneau, W. side of Lake Superior near Mustisford; E 2 mi
#2 on State Map.

DODGE

1977

16. June 5 1:05-1:15 am · Touched down · NE of Astico · to Junction of City Hwys KW & W. E 9 mi
4 on State Map.

17. June 5 8:30-9:55 pm · 4 mi ESE of Ripon (Fond) across City Hwy M to 1½ mi E of Waupun · through Horicon Marsh to N.W Mayville, S. across · Hwy 67, touched down again 1 mi E of Thompson, E. of Hwy Q to 1 mi W of Sussex into New Berlin . . . . SE 73 mi .
5 on State Map.

18. August 13 2:00 pm · Between Reeseville & Lebanon SE 9 mi
13 on State Map.

1978

19. June 17 6:57 pm 4 mi W. of Burnett to 1 mile E of Theresa in Jefferson Co.
E 15 mi
5 on State Map.

DODGE

1979

20. August 9 7:05 pm E of Waupun
No direction or length
#21 on State Map

21. August 9 7:15 pm Another E of Waupun.
No direction or length.
#22 on State Map

22. August 9 7:20 pm N. of Beaver Dam
No direction or length
#23 on State Map

23. August 9 7:50 pm E of Clyman
No direction or length
#24 on State Map

24. August 9 7:52 pm 1 mi E of Hustisford
No direction or length.
#25 on State Map.

1980

25. April 7 3:35 pm Lost Lake Area
No direction, 1.2 miles
#2 on State Map.

DODGE

1980

26. April 7 3:41 pm 3.5 mi W of Beaver Dam traveling ENE through Northern portion of Beaver Dam
ENE 9.5 mi
#3 on State Map.

27. April 7 4:05 pm Moved NE through Southeastern Juneau.
NE 7 mi
#4 on State Map.

28. April 7 4:14 pm Moved ENE near Maysville and Allenton
ENE 7.9 mi
#5 on State Map

29. August 7 12:50 pm Moved from just N. of Watertown to highway MM just W. of Lebanon.
*NE, .5 mi
#40 on State Map.

1981

30. April 3 11:30 pm At Browns Corners, 4S Theresa; No direction or length
#1 on State Map.

DODGE

1981

31. June 15 11:30 am Touchdown briefly at The Elroy Hunter Farm, 4 mi S of Waupun on hwy 26.
No direction, 0.1 mi
12 on State Map.

32. July 20 12:20 pm Briefly at the S. end of the Horicon Marsh Wildlife Area.
No direction or length.
16 on State Map.

1982

33. July 14 2:50 pm Briefly 4 mi N of Waterloo
No direction, 200'
7 on State Map.

1983

34. July 19 7:30 pm Town of Ashippun
No direction, No length.
28 on State Map.

35. August 21 2:41 pm 4 mi E of Rock Lake
No direction, 0.1 mi
31 on State Map

DODGE

1984

36 June 8 1:17 am 1 mi NE Columbus to just S and E of Beaver Dam. NE 10 mi
20 on State Map.

37. July 23. 2:30-2:34 pm Touched down near junction of City tk PW & C 2 mi SW of Fox Lake. No direction, 2.5 mi
30 on State Map.

11/12/86

1986 Dodge

No. on State Map

(8.) 38 on Cty Map
July 12 1700 CST L = 0.1 W = 25 yds F0

A small tornado touched down briefly on a farm on J, 1 SE of Lowell.

(9.) 39 on Cty Map
July 12 1745 CST L = 0.1 W = 25 yds F0

A small tornado briefly touched down on a farm 1/2 E of Neosho.

Since 1950.

DOOR

DOOR Co. (5)

1956

1. July 1 — 12:00pm Brussels NE, No length. #4 on State Map

1966

2. July 25 — 6:15pm Waterspout moved in from GreenBay to Ephraim. No direction, 2 mi #20 on State Map.

1970

3. April 22 — 9:00. Near Gasco and Rio Creek NE 10 mi #3 on State Map

4. April 22 — 9:20pm Near Alyoma NE along Lake Mich Shoreline NE 10 mi #5 on State Map

1973

5. July 12 — 7:30am. W & S of Jacksonport. SE 3 mi #10 on State Map

Since 1950.

DOUGLAS

DOUGLAS Co (6)

1953

1. May 10. 6:30-8:00pm First Observed at River Falls
NNE 100 mi
#1 on State Map 4 killed

1968

2. June 30. 5:00pm E. of Gordon, crossed Hwy 27 at Eau Claire Lakes, moved N. of Drummond & S. of Mason. ENE 40 mi
#8 on State Map

1970

3. July 7. 4:45pm Near the Oulton-Pine Cty line intersection with Wisconsin Border
ESE 5 mi
#11 on State Map

1977

4. September 9 12:07pm 16 mi SE of Superior
No direction or length.
#15 on State Map.

1979

5. September 8. 11:35pm Near Middle River, 16 mi SE of Superior.
No direction or length.
#28 on State Map

DOUGLAS

1980

6. September 3 9:00pm 1½ mi S of Hwy 53 and moved NE near Hwy B and Cty Rd F, 8 mi to the NE
NE 8 mi
#42 on State Map

Since 1950.

DUNN

DUNN Co. (8)

1951

1. September 12 — 11:30 am Greatest Destruction 6 mi E of Menomonie. NE 30 mi
3 on State Map

1958

2. June 4. — 5:30pm 4 SW Woodville ENE 12 mi
4 on State Map — 19 killed

1970

3. April 29 — 7:30pm 30 mi NW Eau Claire near Wheeler NE 20 mi
6 on State Map

1971

4. July 18 — 3:35pm 3 mi S of Downing N. Menomonie ESE 40
21 on State Map — 1 killed

5. September 28 — 1:15pm Weston & Irving areas S of Menomonie ENE 5 mi
26 on State Map

1980

6. July 15 — 5:45pm Just to the S of Glenwood City, moved E to Hwy Q in Extreme W. Dunn Co. * E 2 mi
23 on State Map.
1 Killed

DUNN

1982

7. September 12 — 4:30 pm Briefly, in a rural area along Hwy BB just N of Hwy 12 in the Menomonie Area. No direction or length. # 12 on State Map

8. September 12 — 6:00 pm Downsville area. No direction or length. # 13 on State Map.

Since 1950

EAU CLAIRE

EAU CLAIRE Co. (16)

1953

1. May 10. 6:30-8:00pm Crossed River from Minn. Into Buffalo Co NE 100 mi
2 on State Map

1958

2. June 4. 7:30pm (45.3, 91.3; 20 ENE Eau Claire; Eau Claire, Clark and Marathon Counties). ENE 60 mi
8 on State Map 4 killed

1959

3. May 26 3:45 pm Trempealeau, Fairchild
No direction or length
11 on State Map

1965

4. May 24 11:52pm 2mi NW of Eau Claire
No direction, 0.2 mi
14 on State Map

1970

5. September 21 4:00am 3 mi N of Osseo on City Trk NN · ENE 2mi
22 on State Map.

1971

6. July 18. 3:35pm 3 mi S of Downing, N of Menomonie ESE 40 mi
21 on State Map 1 killed

EAU CLAIRE

1974

7. June 9. 5:05 pm Extreme N. Eau Claire County, open in Lafayette Township near Lake Wissota 9 mi ESE of Chippewa Falls NNE 3.5 mi
10 on State Map

1979

8 June 16 3:10 pm S of Elva & N of Strum to Augusta area NE 20 mi
#5 on State Map

1980

9. July 15 8:25 pm In Mill Run section of Eau Claire No direction, 1 mi
28 on State Map 1 killed

10. July 15 8:40 pm Near Fall Creek No direction, 0.3 mi
29 on State Map

11. July 15. 8:50 pm 2 1/2 mi SW of Augusta and moved E for 3 mi
E 3 mi
30 on State Map

12. July 15 11:08 pm Moved E 10 mi S of Eau Claire E No length
31 on State Map

EAU CLAIRE

1982

13. September 12. 3:18 pm Near Intersection of Hwys F and II S. of Eau Claire, Then moved NE through extreme S. Eau claire, and NE into Altoona NE 5 mi #11 on State Map

14. September 12 6:27 pm Just N of Hwy 85 in Brunswick Township, Then moved NE into Eau Claire. It lifted just before Hwy 12 touched down again over Half Moon Lake, lifted; touch down again in Carson Park. NE 5 mi #15 on State Map.

1983

15. July 3 4:10 pm SW corner of Otter Creek Township and moved to the NE, just SE of Lincoln Township NE 8 mi #9 on State Map

16. July 3. 4:20 pm Touched down in wooded area near Lake Eau Claire and Hwy G; No direction, 0.5 mi #10 on State Map.

Since 1950

FLORENCE

FLORENCE Co (1)

1957

1. June 14. 5:30 pm. Florence.
NE 7 mi.
8 on State Map.

Since 1950

FOND DU LAC

FOND DU LAC Co. (33)

1954

1. April 7. Late Am-Pm Mt Calvary
LS, no length.
3 on State Map.

1959

2. May 26 3:05 pm 5 N Ripon
No direction or length
14 on state Map

1960

3. May 21 5:14 pm .20 W Fond du Lac
NLS, no length ?
4 on State Map

1961

4. September 22. 1:30 pm Campbellsport
No direction, 4-5 miles.
9 on State Map.

1962.

5. June 17. 6:00 pm 5 NLS Ripon
NLS 1 mi
1 on state Map.

FOND DU LAC

1964

6. August 22 1:55 pm 8 E Fond du Lac
NE, short
#24 on State Map.

7. August 22 3:15 pm Fond du Lac
NE 1 mi
#25 on State Map.

1965

8 May 15 9:00 pm In Mansfield near
Wolf Lake No direction, 0.2 mi
#13 on State Map.

1967

9. July 23 1:10 pm W. of Van Dyne to
Winnebago Park ESE 20 mi
#26 on State Map.

1968

10. August 19. 8:00 pm Near Little Green Lake
& Markesan, through Fairwater, just
S. of Fond du Lac E 30 mi
#20 on State Map.

FOND DU LAC

1972

11. July 14. 2:45 pm 3 mi E of Fond du lac
ENE 3 mi
#5 on State Map

1973

12. March 11 10:30 am 2 mi E of Calumetville
NE 2 mi.
#2 on State Map.

1974

13. April 21 2:40 pm 5 mi S of Ripon, S.W
of Oshkosh. NE 25 mi
#3 on State Map.

14. April 21 3:00 pm 4 mi N Burnett, across
Horicon Marsh to intersection of
Hwy 41 & 40 E of Brownsville
Lifted E of Eden. NE 25 mi
#4 on State Map

15. April 21 3:30 pm Near Burnett across Horicon
Marsh through Lomira into Sheboygan
County N. of Parnell, E of Plymouth,
across Howards Grove into Lake
Michigan at 4:30 pm 2 killed
NE 58 mi
#5 on State Map

FOND DU LAC

1977

16. June 5 8:30-9:55 pm 4 mi ESE of Ripon across City Hwy M to 1½ mi E of Waupun through Horicon Marsh to N.W. May Creek, S. across Hwy 67; 1 mi E Thompson; E of Hwy Q. to 1 mi W. Sussex. ... SE 7½ mi
#5 on State Map.

1979

August 9 5:20 pm Brief thdown at Gladstone Beach (Hwy 151 8N Fond Du lac).
No direction or length
#17 on State Map.

18. August 9 6:56 pm Along E shore of Lake Winnebago just N. of Peebles.
No direction or length
#20 on State Map.

FOND DU LAC

1980

19. June 5 9:42-10:54 pm 3 mi N of Brandon, moved SE and dissipated near Layoda SE 6.5 mi
12 on State Map.

20. August 4 8:20 pm. at 526 Sherwood Avenue in SE Fond du Lac and moved NE
NE, 0.4 mi
39 on State Map.

1981.

21. July 20 12:05 pm 4 W. Oakfield Township
No direction or length.
15 map.

1983

22. June 15 4:00 pm. New Campbellsport moving
NE 0.1 mi
1 on State Map

1984

23. October 16. 10:30 pm 1.5 mi SW of Brandon
No direction, 0.5 mi
34 on State Map.

COUNTY DATA

11/12/86

1986

Fond du Lac

No. on State map

(1) June 11 1450-1520 CST L = 8.0 mi W = 100 yds F2

24 on City Map

~~A~~ Tornado skipped along an 8 mile path across southeast portion of county. It touched down near Ashford and travelled to near Waucousta.

Since 1950

FOREST

FOREST Co. (4)

1963

1. September 19 — 6:00 pm Laona
No direction 0.5 mi
#8 on State Map

1968

2. June 30 — 4:00 am Cavour
ENE 1 mi
#6 on State Map

1969

3. June 26 — 4:6:00pm From near York in
Jackson Co NE 150 mi
#14 on State Map.

1972

4. September 16 — 4:05pm 4 mi WNW of Wankeno
S of Athelstane, N. of Wausaukee &
into Upper Mich. Reentered Wisconsin
2 mi N of McAllister, back into
Mich 3 mi SW of Ingalls.
ESE 55 mi
#14 on State Map

Since 1950

GRANT

GRANT Co. (21)

1954

1. April 26 4:00 pm N of Andover
No direction, no length
#6 on State Map -

1957

2. May 25 4:30 pm Bloomington to Fennimore
NW - NE 20 mi
#7 on State Map ? tornado first moved northwest and then curved to the NE on stripping path.
May '57 SD

1959

3. May 19 5:20 pm SW. Lancaster
NE 5 mi - (funnel later spotted near Mt. Hope (dmd))
#10 on State Map -

1966

4. July 13 3-3:15 pm Bruley in Platteville
NE 5 mi
#19 on State Map

1967

5. June 7 6:00 pm Touchdown near Bloomington
No direction - 0.3 mi
#10 on State Map

SD

GRANT

1969

6. May 31 1:00 pm Near Bayley on Mississippi River to Mount Hope
NE 15 mi
2 on State Map

7. June 4 1:00 pm 4 mi N. Cassville along settlement Rd ESE 5 mi
#5 on State Map

8. June 4 1:45 pm 10 mi SE Lancaster towards Darlington
ESE 25 mi
6 on State Map.

9. June 26 9:00 am 13 mi E of Fennimore
NE 2 mi
#10 on State Map.

10. June 29 4:30 pm 6 mi S. of Lancaster
ENE 1 mi
18 on State Map

1970.

11. September 9 5:30 pm E of Tennyson to N. side of Platteville & on towards Mineral Point. NE 15 mi
19 on State Map

GRANT

1970

12. September 9. 6:40 pm · Dubuque area to
Just E. of Duckeyville -
ENE 10 mi
20 on State Map

1971

13 May 18 8:02 pm - 7 mi SW of Lancaster
NE 2 mi
2 on State Map

14. May 10:30 pm · 5 mi W. Hazel Green
NE 2 mi
3 on State Map.

15 June 7 1:05 am - Between Bagley & Wyalusing
NE 5 mi
7 on State Map.

16. June 24 6:45 pm Bagley towards Bloomington
ESE 30 mi 5 NW platteville - Fennimore
17 on State Map OR SD

17. September 9. 1:50 pm 3 mi S of Lancaster
NE 1 mi
25 on State Map.

GRANT

1971

18 October 20 9:00pm 5 mi N. of Butterville
NE 1 mi
29 on State Map

1972

19 May 1 7:00pm Touched down in Lancaster
NNE 0.5 mi
1 on State Map

26 September 28. 3:30pm. Hazel Green near
intersection of Hwys 80 & 11.
ENE 3 mi
20 on State Map

1973

21 June 26 6:00pm Muscoda, in Spring Green
area, down along Hwy 60. E 25 mi
8 on State Map.

1980

22 August 19 3:30am. Touched down on County
Hwy E, 3 mi W of Livingston,
then moved NE; NE 0.5
41 on State Map.

GRANT

1983

23. June 30 10:40pm 12 mi W. of Lancaster
No direction, 0.1 mi
4 on State Map

Since 1950

GREEN

GREEN (12)

1963

1. September 2 5:00-6:00pm Lamont to 3 E Argyle
No direction E; 10 mi ?
#5 on State Map.

1965

2. April 11 2-3:00pm Passed Through N.E. Monroe,
Touched down S.W. of Evansville,
lifted just before Albion
NE 50 mi
#1 on State Map.

46
4
64

1967

3. January 24. 6:10-6:40. Brodhead to N.W. of
Janesville NE 25 mi
#1 on State Map

4. April 16, 2:00pm Near South Wayne to E. of
Monticello NE 25 mi
#5 on State Map.

5. July 29 4:45pm Near Claino moving S.E.
into Illinois SE 2 mi
#27 on State Map

GREEN

1969

6. June 12 5:00 am 3 mi E of Monroe
NE 0.3 mi
9 on State Map.

1972

7. September 28 4:30 pm E. Side of Monroe.
North, 0.8 mi
21 on State Map.

1978

8. July 20 1:45 pm Near Albany ?
No direction, 0.5 mi SD
11 on State Map.

1979

9. June 9 8:14 pm Through N.W. Monroe
No direction, 2.5 mi. ?
3 on State Map

1980

10. June 5 11:15 pm Brief touchdown at
Monticello — No direction, 0.1 mi.
#14 on State Map.

1981

11. June 15 10:25 am Brief touchdown ? Decatur
Township, No direction, — ; # 11 on State Map

GREEN

1984

12. June 9 7:02 pm Touched down briefly in an open field just outside Albany. No duction, 0.25 mi
21 on State Map.

Since 1950.

GREEN LAKE CO. (3)

1950

1. June 25 11:30pm Berlin
E 1 mi
5 on State Map

1956

2. April 3 2:05 pm Berlin and Northeastward
NE 12 mi
3 on state Map. 7 killed

1968

3. August 19 8:00 pm New Little Green Lake & Markesan through Fairwater, just S of Fondulac, E 30 mi
20 on State Map.

1972

4. September 20 3:30pm Between Princeton & Green Lake
ENE 5 mi
19 on State Map.

1984

5. June 8. 12:41 am Just N. of Rio to Markesan then lifted NE 29 mi
#18 on State Map

Since 1950 IOWA

IOWA (13)

City Map #

1954

1. April 7 5:45 pm 6 mi N. of Highland to 3 mi SE of Avoca
NE 6-8 mi
#1 on State Map. o.k

1955

2. April 18 4:00 pm Dodgeville; Ridgway, Barneveld
E 13 mi
#2 on State Map. o.k.

1956

3. April 3 11:00 am 5 mi NE of Highland
NE 4 mi
#1 on State Map.

1960

4. August 20 4:05 pm 15 SE Lone Rock (Two II, briefly touched ground)
No direction, distance given
5. TWO TORNADOES #9; 10 on State Map o.k.

1965

6. May 15 6:35 pm 5 mi SE of Dodgeville &
7 mi W. of MSN.
NE 20 mi
#.

1967

7. May 18 6:05 pm Near Dodgeville (30 May '67)
SE 0.3 mi
7 on State Map. Ok

1969

8. June 29 8:30 pm W. Iowa Co., W. Dane Co
near Dalleyville ENE 5 mi
#21 on State Map.

1970

9. September 9 5:30 pm E. of Tennyson to N. side
of Platteville (Grant). & on towards
Mineral Point NE 15 mi
19 on State Map

1973

10. June 26 6:00 pm Touched down at Muscoda,
Spring Green area, down along Hwy 60.
E 25 mi 4.7
8 on State Map.

1983

11. July 3 7:15 pm Struck Dodgeville Monument Co
on Hwy 23, N of Dodgeville.

IOWA

1984

12. June 7 11:30 pm · Just N. Belmont (Lafayette), stayed on ground for 5 miles then shipped to Mineral Point NE 11 mi
14 on State Map. o.k

13. June 7, 11:41 pm - 12:40 am 6 mi E35 Dodgeville through Barneveld to Black Earth and on . . N5 18 mi
15 on State Map. o.k 9 failed

Since 1950

IRON

IRON Co. (3)

1958

1. July 14 — 2:45pm Mercer
SE 25 mi.
#13 on State Map

1969

2. June 26. — 4:30pm NE PRICE, SE IRON & W. Vilas Co's.
NE 35 mi
#15 on State Map

1970

3. July 7. — 7:00pm Winchester through Boulder Junction to Conover
ESE 35 mi
#13 on State Map

Since 1950

JACKSON

Jackson Co (8)

1954

1. June 18. 6:30 pm Hixton. ESE 10 mi
7 on State Map.

1959

2. May 4. 1:00 pm IN Black River Falls
No direction, 1 mi.
4 on State Map.

3. May 26. 3:45 pm Trempealeau, Fairchild
No direction or length.
11 on State Map.

1962

4. October 10. 8:30 am 18 SE Neilsville
No direction, 3 mi.
9 on State Map.

1964

5. May 4. 5:00 pm 2 SE Melrose
NE 9 mi
1 on State Map

6. May 23 7:30 pm Pleasantville
NE 10 mi
15 on state Map.

JACKSON

1966

7. July 10 8:45 pm · Near Merrillan
SE 1 mi
10 on State Map.

1969

8. June 26. 4-6:00 pm New York in N.
Jackson Co. NE 150 mi
14 on State Map.

1982

9. July 25 5:05-6:00 pm · Moved from N to
S in Irving township, extending
from County Hwy S to County
Hwy H. S 2 mi ?
9 on State Map

Since 1950

JEFFERSON

JEFFERSON CO. (11)

1965

1. April 11. 2:30-3:30 pm Touched down between Lake Mills and Jefferson, lifted NE of Watertown NE 20 mi, 3 killed
#2 on State Map. 3 killed

1967

2. June 12 3:20 pm 6 mi. SE Watertown
No direction, 0.3 mi
#16 on State Map.

1971

3. June 18. 3:20 pm Hwy 18. in Sullivan area
E 5 mi
#12 on State Map.

4. June 24 8:25 pm Near City tk K, 2 mi S of Jefferson ESE 2 mi
#18 on State Map.

1972

5. July 14. 7:00 pm Near Golden Lake S of I-94 on Jefferson-Waukesha Cty line.
ESE 35
#6 on State Map.

JEFFERSON

1972

6. July 19 1:15 pm NE side Lake Mills
NE 2 mi
10 on State Map.

1974

7. June 20 6:08 pm Touched down near Lake Mills
No direction, 0.5 mi open area
14 on State Map. SD

1979

8. August 9. 9:09 pm Touched down 2.5 mi
SE of Watertown, No direction or extra
26 on State Map.

1980

9. June 5 11:10 pm near Rock River 1/4 E of Watertown,
to 1 mi SE Pipersville.
SE, 4 mi,
13 on State Map.

10. June 5 11:25 - 11:55 pm Near Rock River 2 mi N of
Johnson Creek. Moved SE across I-94
and veered ESE along Hwy B, crossed
Highway D just South of Goose Lake.
Dissipated in Summit township (Waukesha)
SE, ESE 14 mi
15 on State Map.

JEFFERSON

1981

11. June 15 1:02-1:38 pm Blackhawk Island to Just NE Jefferson Hole to 2mi SE Johnson Creek to Ixonia to 2mi NE in N.W. Waukesha Co. NE 31 miles #9 on State Map. Not Done Yet, where is Blackhawk Island?

J.K.

11/12/80

1986 Jefferson

No. on State Map

(7.) 12 on City Map
July 12 1324 CST L = 0.25 mi W = 25 yds F0

A small tornado briefly touched down in a cornfield 1½ mi NE of Ixonia.

(14.) 13 on City Map.
September 28 1623-1637 CST L = 9.0 mi W = 100 yds F2

A tornado skipped through a 9 mi path just touching down on County Trunk N just north of Whitewater. It then moved to Piper Road and continued in an east northeast direction through the 600 acre Cold Spring Egg farm on Highway 59, 2 W of Palmyra. It lifted just north of Palmyra.

Since 1950.

JUNEAU

JUNEAU Co. (15)

1957

1. April 19 — 4:00pm - Near New Lisbon through Necedah Refuge N of Necedah. NNE 20 mi. #2 on State Map. 1 killed

1964

2. May 4. — 8:00-8:20pm - Fountain and Orange NE 6 mi. #3 on State Map.

3. May 4 — 8:30 pm 3 W Necedah No direction or length. #5 on State Map.

4. May 7 — 7:30 pm 1N Meadow Valley ENE 4 mi #7. on State Map.

5. May 8 — 5:15 pm. Twn of Kildare to 12 S Adams NE 25 mi. #12 on State Map.

JUNEAU

1966

6. April 19 — 10-10:30pm 1.5 mi W of Hillsboro; moved NE to Eloy NE 10 mi
#20 on State Map.

1967

7. March 30-31 — Midnight · Near Eloy
NNE 2 mi
#2 on State Map.

1972

8. September 20. — 2:30pm · E of Marston
NE 2 mi
#17 on State Map.

1979

9. August 9 — 5:30pm Near Hillsboro to S. of Wonewoc
E 10 mi
#18

10. August 29 — 8:00pm · E of Camp Douglas
No direction or length.
#27 on State Map.

JUNEAU

1982

11. March 30 2:05 pm Touched down in Armenia Township then moved NE on a 22 mi intermittent path to just SE of Nekoosa (wood Co) and finally disappeared 3 mi SW Stevens Point NE, no length (22 mi) #1 on State Map.

1983

12. July 3 6:04 pm Two vortices merged over Eagles' Nest Resort. One vortex moved from S and the vortex from N briefly became a waterspout as it moved across a small lake, 4 mi N of Cutler. N, S. 1 mi #17 on Map

13. July 3 6:16 pm 1 mi W. Manston No direction or length. # 18 on State Map.

14. July 3 7:15 pm Near Lyndon Station No direction or length. # 21 on State Map

JUNEAU

1984

15. October 16 8:30-9:10 pm : 2 mi S of Mauston and skipped N. to Near the entrance of Buckhorn state park. Lifted and set down 2 mi E of Necedah N 17 mi
#33 on state Map.

Since 1950

KENOSHA

KENOSHA CO (3)

1959

1. September 26 6:30 pm Kansasville to Racine.
NE 15 mi
28 on State Map.

1963

2. July 19 4-5:00 pm Near State Hwy 50 and
County "B". S 8 mi.
3 on State Map.

1974

3. June 9. 6:55 pm Near Somers
No duction, 2 mi
11 on State Map.

Since 1950

KEWAUNEE

KEWAUNEE Co. (2)

1969

1. July 2. 4:30pm 3mi SW Luxemburg Through Ellisville area SE 5 mi
23 on State Map

1970

2. April 22 9:00pm Near Casco and Rio Creek NE 10 mi ?
3 on State Map

3. April 22 9:10pm Luxenburg NE 8 mi
4 on State Map

4. April 22 9:20pm Near Algoma NE along Lake Mich Shoreline NE 10 mi
5 on State Map

1972

5. July 20. 3:30pm City Hwy 5 W of Lincoln, or 12 mi W. of Algoma E 4 mi
11 on State Map

1978

6. June 7. 4:50pm 1½ mi W. Luxenburg on Hwy 54. No direction or length
2 on State Map

7. June 7. 5:00pm 2½ mi SE Luxenburg No direction or length.
3 on State Map.

Since 1950

Don Noyes
7/16/85
LA CROSSE

La Crosse Co. (10)

1954

1. April 26 — 3:35 pm · At Camp Dekorah between Holmen and Bangsville North, no depth #5 on State Map.

1957

2. April 19 — 2:30 pm · Holmen NNW 2-3 mi #1 on State Map.

1961

3. May 14 — 1:50 pm La Crosse No direction, 1 mi #1 on State Map

1965

4. May 5 — 8:20 pm Entered Wisconsin 5 mi N of La Crosse Airport NE 16 mi #8 on State Map.

1966

5. July 10 — 9:00 pm · New La Crosse · SE 1 mi #11 on State Map. ?

LA CROSSE

1966

6. July 10 6:30 pm Near Onalaska
SE 0.5 mi
#12 on State Map.

1967

7. June 15 6:00 pm E. of Mindoro
E 1 mi
#18 on State Map.

1972

8. July 16 3:50 pm 2 mi S.W. of Coulesville
SE 5 mi
#9 on State Map

1980

9. June 5 8:10 - 8:20 pm Hwy MM in
? Northern La Crosse Co. moved
south SE to Coon Valley in Vernon
Co. SE 2.5 mi
#10 on State Map.

1981

10. June 23 7:30 pm Rev. over Nashonoc Lake
and moved SE across the lake.
It hit Lakeview Farm and moved SE to
County Hwy B. SE 2 mi
#13 on State Map

1950 →

LAFAYETTE

LAFAYETTE CO. (15)

1958

1. May 31 · 2:30 pm · No Description
NE 3 mi · Darlington (8 mi North of)
3 on State Map. (May 1958 SD) OK.

1963

2. September 2 5:00-6:00 pm Lamont to 3 E.
Argyle, No direction (E) .10 mi
5 on State Map - o.k

1967

3. April 16 2:00 pm · Near South Wayne to
E. of Monticello (Green).
NE 25 mi
5 on State Map. O.K.

4. June 11 · 2:30 pm West of · Gratiot
NNE 0.5 mi
13 on State Map. OK.

1969

5. June 4 1:45 pm · 10 mi SE Lancaster (Grant)
towards Darlington ESE · 25 mi
6 on State Map.

OK

LAFAYETTE

1969

6. June 29 6:00 pm · Near Shullsburg, moved just South of Darlington. ENE 10 mi # 19 on State Map.

1970

7. September 9 5:30 pm · E. Tennyson (aunt) to N. Side of Platteville & on towards Mineral Point NE 15 # 19 on State Map.

8 September 9. 7:00 pm Hazel Green Through New Diggings area to near Shullsburg ENE 7 mi # 21 on State Map.

1971

9. June 1 3:45 pm · 5 mi W. Shullsburg. Funnel reported 20 mi E at South Wayne. E 25 mi # 4 on State Map.

10. July 25 4:00 pm 5 mi W. of Darlington ENE 1 mi # 23 on State Map.

LAFAYETTE

1972

11. September 20 1:58 pm Touched down 1/4 mi E of Shullsburg NE 1 mi OK.
16 on State Map.

12. September 28 3:30 pm Hazel Green near intersection of Hwys 80 & 11. ENE 3 mi
20 on State Map.

1984

13. June 7 11:30 pm Touched down just N of Belmont, stayed on ground for 5 miles, and skipped to Mineral point. NE 11 mi
14 on State Map.

14. June 22 9:56 am 3 mi SE of Blanchardville and lifted near Green County line. No direction, 1 mile.
23 on State Map.

15. July 10 6:05 pm 2 mi N. of South Wayne. — No direction, 0.1 mi
28 on State Map.

since 1950

LANGLADE

LANGLADE CO. (5)

1959

1. May 4. 11:05 am Deerbrook No direction, 1 mi
3 on State Map

1971

2. September 28 4:00pm Town of Hewitt NE of Wausau, into Langlade Co, 6mi S of Antigo to extreme NW Menominee Co. S of White Lake, N. Edge of Mountain to N. of Cuvitz.
ENE 75 mi.
28 on State Map

1976

3. June 13 8:00pm 2mi W of Hogarty into extreme SW Langlade Co. near Elmhurst. ENE 23 mi
7 on State Map

4 June 13 8:45pm Near Hwy 64 in SW Lincoln Co - to Langlade Co 3mi N of Hwy 64. ENE 11 mi
10 on State Map

1984

5. April 27 2:50pm 4NW Antigo
*NNE 7.5 mi
7 on State Map.

Since 1950

LINCOLN

LINCOLN Co (8)

1955
1. May 3 — 6:00pm Irma ENE 8 mi
#5 on State Map

1958
2. June 30 — 5:30pm 5W Tomahawk E 2 mi
#11 on State Map

1962
3. July 24 — 5:00pm Merrill No direction or length
#6 on State Map

1969
4. June 26 — 4-6:00pm Near York in Jackson Co
NE 150 mi
#14 on State Map

1971
5. September 28 — 2:15pm S of Boyd & Stanley, S of Owen, N. of Curtiss, S of Dorchester, S of Athens, lifting N. of Merrill ENE 25 mi
#27 on State Map

1976
6. June 13 — 8:45pm Near Hwy 64 in (SW) 2 Lincoln Co, moved to Langlade Co 3 mi N of Hwy 64. ENE 11 mi
#10 on State Map

1979
7. June 16 — 3:30-3:45 pm 2 Tornadoes, 1/2 mi
8. 2 TC — S of Lincoln Hills near Irma & near Larson Lake in township of Buck
No direction or length
#'s 6 and 7 on State Map

Through 1960

MANITOWOC

MANITOWOC Co. (10)

1955

1. July 31 — 5:10 pm Newton NE 4 mi
9 on State Map

1957

2. July 11. — 2:00 pm Whitelaw NE, No length
11 on State Map

1960

3. April 24. — Late Afternoon 7 E Chelton, No dir, short
2 on State Map

1967

4. July 1 — 12:30 am 3 mi E of Kiel near Rockville E 0.5 mi
21 on State Map.

1972

5. August 21 — 3:10 pm Near Hwy 141 and Goodwin, along Hwy 147 1 mi S of Michicot and Near Hwy 42 & Shanbeau Rd, N of Two Rivers. E 12 mi
13 on State Map

1973

6. May 9. — 3:50 pm 2 mi N of Reedsville E 3 mi
3 on State Map

MANITOWOC

1978

7. June 7. 3:15pm 2 mi NW Francis Creek
No direction or length
4 on State Map

1979

8 August 4. 10:00am W. of Manitowoc
No direction or length.
13 on State Map.

1980

9. June 7 12:20am At Valders
No direction or length
18 on State Map.

10. July 5 12:30am Just S of Valders at
Warren Otto Farm. No direction or length.
22 on State Map

Since 1950

MARATHON

MARATHON Co. (18)

1954
1. June 20 — 2:40 am Near Mosinee E, no length
#2 on State Map.

1958
2. June 4 — 7:30 pm 20 ENE Eau Claire ENE 60 mi
#8 on State Map 4 Killed

1959
3. May 4. — 10:30 am SW Wausau
No direction, 1 mi
#2 on State Map

4. 1960 November 15 2:25 0 traveled NE towards Wausau; NE 35 mi #14 on State Map

1961
5 September 3. — 12:10 Tenwood No direction or length
#5 on State Map

6 September 4 — 1:00 am Athens No direction or length
#7 on State Map

1964
7. May 8. — 4:50 pm Bevent to Elderon
NE 12 mi.
#10 on State Map

1968
8 August 19 — 5:30 pm City Tk P Just W of Hwy 97. E 15 mi
#19 on State Map

1971
9. September 28. — 2:15 pm S. of Boyd & Stanley to Owen N. of Curtiss, S of Dorchester; S. of Athens, lifting just N. of Merrill ENE 75 mi
#27 on State Map.

MARATHON

1971

10 September 28. 4:00pm Hewitt NE of Wausau into Langlade county; 6 mi S of Antigo to extreme N.W Menominee. . . . ENE 75 mi
28 on State Map

1973

11. June 18. 11:00 am 2 mi W. Athens
E 2 mi.
7 on State Map.

1974

12. April 12 2:05pm 5 mi W. of Athens
NE 2 mi
#1 on State Map

1976

13 June 13 8:00pm 2mi W of Hogarty into extreme SW Langlade Co. near Elmhurst. ENE 23 mi
7 on State Map.

1977

14 August 31 7:15pm 7mi SW Tenwood, touched down in town of Rib Mountain, into S.W. Wausau touched down at Grand Av, South & Mansion Streets, lifted, touched down final time on Linden Street
ENE 45 mi
14 on State Map.

1982

15 July 15 7:15pm SE from Mayflower Lake into rural area at S end of lake
SE 0.7 mi
8 on State Map.

MARATHON

1983

16. July 3 5:20 pm Briefly touched down 6 mi W of Unity (Clark) and again 5 mi W of Unity, again 1 mi W Unity. moved E then NE; N of Unity, crossed Hwy 13 in Marathon Co. to 1 mile E of Colby and just S of Hwy N, it moved 3 mi E Colby and 1 mi S of Hwy N, continued E 4 mi E of Colby and 1/2 mi S of Hwy N. Moved across Hwy F, just S of Cherokee, lifted just E of Cherokee and S of Hwy N.; E, NE, E 12 mi
11 on State Map.

1984

17 June 26 4:55 pm 13 mi N Wausau, skipped E to town of Texas E 8 mi
24 on State Map. 4:04 8937

18. September 24 4:50 - 5:10 pm 13.5 mi WSW Wausau at 1 mi S of Hwy P and 1 mi W of Hwy 107, skipped ENE before lifting on the east side of the Wisconsin River. ENE 12 mi
32 on State Map

Since 1950

MARINETTE

MARINETTE Co (~~16~~ 17)

1958

1. May 17 — 2:20? Wausaukee NE 5 mi
   #1 on State Map.

2. August 30. — 5:30pm 3SE Wausaukee E 2 mi
   #15 on State Map.

1959

3. July 8 — 4:54 pm Niagara No direction, short.
   #23 on State Map.

1964

4. June 9 — 3:00pm Pound No direction or length.
   #18 on State Map.

1968

5. June 30 — 4:45 am 3 mi S. of Pembine
   ENE 0.5 mi
   #7 on State Map.

6. August 19. — 4:15 pm 3 mi S of Hwy 64
   near Pound and S of Marinette
   E 25 mi
   #18 on State Map. 2 killed

1970

7. July 14 — 2:00pm IN McAllister area
   No direction 0.5 mi
   #15 on State Map.

MARINETTE

1971

8. June 18. 1:45pm: Two Tornadoes near
9. 2 II Hwy 64 & Right-of-way road
5 mi W. of Marinette.
No direction, 4 mi.
#11 on State Map.

10. September 28. 4:00pm Twn of Hewitt NE of Wausau, into Langlade Cty, 6 mi S of Antigo to extreme NW Men. Cty, S of White Lake, N edge of Mountain to N. of Crivitz. ENE 75 mi.
28 on State Map

1972

11. September 16. 4:05pm. 4 mi WNW Wausaukee, S. of Athelstane N of Wausaukee into Upper Michigan. Reentered Wisconsin 2 mi N of McAllister, back into Michigan 3 mi SW of Ingalls. ESE 55 mi.
14 on State Map

1973

12. June 3 6:15pm: Just N of Amberg at Sparkling. NE 5 mi
#5 on State Map

1974

13. April 21 3:25pm: At Retcof Lake 4 mi NNW of Crivitz. NE 4 mi
#6 on State Map.

MARINETTE

1979

14. June 16 10:30 am W of Oconto Falls to 2 mi NE of Lena NE 14 mi
#4 on State Map.

15. June 20. 3:30 pm In Goodman
No direction or length
#9 on State Map.

1984

16. July 14. 8:35 pm Near Junction of County tks 13B & 13 1 mi SE of Peshtigo. No direction, 0.1 mi
#29 on State Map

1986

Marinette

No. on State Map

(4.) July 4 1900-1925 CST L=8.0 mi W=100 yds F3

17 Cty Map

A tornado touched down 2.5 of Niagara at Highways 8 and 141 and stripped east-southeast to 4 SE Niagara then crossed the Menominee River into the Carney-Nadeau area of Menominee County Michigan.

Since 1950

TORNADOES BY COUNTY
— CONTINUED —
MARQUETTE

MARQUETTE CO. (8)

1959
1. July 8 — Mid-Afternoon Harrisville
No direction or length.
22 on State Map.

1963
2. September 2. — 6:30 pm Buffalo. 43.41, 89.0
No direction or length
7 on State Map.

1965
3. June 20 — Evening. 100 yards at Harrisville
No direction, 0.3 mi
16 on state Map.

1979
4. August 9. — 4:30–5:00 pm 2 tornadoes touched down near Westfield, one near Brisbane.
5. No direction or length.
#'s 15 and 16 on State Map

1983
6. July 3 — 7:34 pm NE Oxford, moving E
E, no length.
22 on State Map

7. July 3 — 7:39 pm Touched down in Oxford
No direction or length.
23 on State Map

. July 3 — 8:00 pm Wood area at Oxford
No direction 0.25 mi.
24 on State Map.

Since 1950

MENOMINEE

MENOMINEE ~~CO~~ NATION (2)

1971

1. September 28 4:00 pm NE of Wausau into Langlade Co, 6 mi S of Antigo to extreme NW Menominee County S of White Lake, N. Edge Montana to N of Clivitz ENE 25 mi, #28 on State Map.

1984

2. April 27. 2:55 - 3:40 pm Union Township in Waupaca Co NNE to Legend Lake in Menominee Co, NNE 31 mi #8 on State Map.

Since 1950

MILWAUKEE

MILWAUKEE Co. (16)

1958

1. August 7 2:47 pm Milwaukee ?
SE 1 mi
#14 on State Map.

1959

2. September 26 6:28 pm Milwaukee #5W-NE
*NE No direction, 4 miles. SD
#27 on State Map.

1962

3. July 22 12:48 pm West Allis
No direction or length
#5 on State Map

4. October 4. 3:20 pm Greendale
NE —
#8 on State Map.

#8

1964

5. August 22 4:00 pm, Oak Creek ; NE 2 mi
#29 on State Map.

.. September 3. 5:20 pm Milwaukee Crossed Timmerman Airfield
No direction, 0.125 mi.
#33 on State Map

MILWAUKEE

1969

7. June 29 8:00 pm From Tichigan & Wind Lakes through Durham Hills area of Muskego to Franklin & Oak Creek, ENE 15 mi
#20 on State Map.

8. August 11. 2:30 pm State Fair Park at West Allis. SSW 0.3 mi
#27 on State Map.

1972

9. July 14 7:00 pm New Golden Lake (Jeff) S of I-94 on Jeff-Waukesha Co. line through Hales Corners
ESE 35 mi
#6 on State Map.

10. July 14 7:10 pm S. of Genesee (Waukesha) moved N of Big Bend & across Muskego to S. Franklin.
ESE 13 mi
#7 on State Map

1975

11. August 25 2:11 am Downtown Milwaukee at 1715 W. Canal Street
No direction, 1 mi #6 on State Map

Milwaukee

1975

12. August 25 2:12am 20th & Oklahoma Streets, 3 mi S. of Downtown Milwaukee, No direction, 0.2mi #7 on State Map.

1977

13. April 2 2:05pm W. of Pewaukee Lake (Wauk), touched down in Town of Brookfield, again in Waukesha. ≅ 12 mi #1 on State Map.

14. August 4 3:15pm TD twice 38th & Hadley Streets, N. 76th Street, in Milwaukee. No direction, length #11 on State Map.

1980

15. August 4 5:30pm 9363 N 76th Street in N. Milwaukee .01 mi #38 on State Map.

1981

16. July 26 2:30pm 6500 Block of S. Crane Dr. in Oak Creek, Then moved SE into South Milwaukee SE 0.9 mi, #17 on State Map.

Since 1950

MONROE

MONROE Co.

1957

1. April 19. 8:30 pm Kendall
NE 8 mi
6 on State Map

1960

2. August 28 3:30 pm 8 N Sparta
No direction or length.
12 on State Map.

1965

3. April 11 4:15 pm Passed 4.5 mi W. of
Tomah, NE 2 mi
6 on State Map.

4. July 15 8:12 pm Near Sparta, touched down
4 mi S.E. of Cataract.
No direction, 1 mi.
20 on State Map

1968

5 August 6 8:14 pm Near Norwalk
E 0.5 mi
15 on State Map

MONROE

1971

6. July 18 2:00 pm S. of Melrose to near Cataract ESE 10 mi
20 on State Map.

1974

7. June 14 4:00 pm SE of Shamrock ?
along Monroe, Jackson County line to Camp McCoy.
SE 10 mi
12 on State Map.

8 August 30 5:00 pm Town of Leon, 5 mi S. of Sparta, E 0.5 mi
15 on State Map

1979

9. May 10 7:15 pm Town of Tomah
No direction or length.
1 on State Map.

1986

Monroe

No. on State Map

(3.) June 26 2017-2025 CST L=5.5 mi W=100 yds F2

10 on City Map

A tornado skipped along a 5½ mi path first touching down near Highway 16 5W of Sparta and moved northeast before lifting 2½ N of Sparta.

Since 1950

OCONTO

OCONTO Co (9)

1966

1. June 4. 7:00pm Near Gilbert ? ~~ENE~~ 5 mi
4 on State Map → Gillett ? OK

2. June 4 7:00pm Between Gillett & Suring
ENE 5 mi
5 on State Map

3. June 4 7:00pm Near Suring ENE 5 mi
6 on State Map.

1969

4. June 26. 11:15am NE between Black Creek, Seymour Hofu Park, Elmlawn and Pulaski
NE 15 mi
13 on State Map

1971

5. September 28. 4:00pm NE Wausau, into Langlade Cty, 6 mi S of Antigo to extreme NW Menominee Cty, S. of White Lake, N. edge of Mountain to N. Crivitz
ENE 75 mi
28 on State Map.

1974

6. June 14. 4:10pm 5 mi NW Gillett
No direction, 0.3 mi
3 on State Map

OCONTO

1976

7. June 13 8:15pm Just W. of Oconto Falls
No-direction 0.3 mi
#9 on State Map

1979

8. June 16 10:30 am W of Oconto Falls to
2 mi NE Lena NE 14 mi
#4 on State Map

1980

9. May 30 5:20pm At Hwy 22 and J moving E
E 1 mi
#9 on State Map

Since 1950

ONEIDA

ONEIDA Co. (~~10~~ 11)

1950
1. June 25 — 8:20 pm SW Rhinelander, NE 12 mi
2 on State Map. 2 KILLED

1953
2. June 20. — PM. Near Three Lakes
No direction, short
3 on State Map.

1964
3. May 4. — 6:00 pm St. Germain No direction or length.
4 on State Map.

1969
4. June 26. — 4-6:00 pm NE 150 mi (from SW.)
14 on State Map.

1980
5. June 14. — 1:25 pm Hwy C. 1 mi E of Rhinelander, moved E and disappeared over Lake Thompson. E 1.5 mi
20 on State Map

6. June 14. — 2:22 pm Brief touchdown 5 mi N of Rhinelander; No direction or length
21 on State Map.

1981
[7. June 13 — 8:40 pm (2 tornadoes) touch down
8. (2 F.'s) — briefly at Timber Ridge Country Club on Route 51, 1 mile N. of Hazelhurst. A second tornado also occurred at same location.
No direction or length.
#'s 4 and 5 on State Map.

ONEIDA

9	1981 June	13	9:00 pm At intersection of Hwy 45 and Crystal Lake Road at Three Lakes, then moved SE crossing Crystal Lake, moved SE across Big Lake, and SE 3 mi. # 7 on State Map.
10,	1984 April	27	2:37 - 3:07 pm Fawn Lake, Two Lakes, Hashook and Gilmore Lakes in Oneida Co, and Big St. Germain Lake, Lost Lake and Stan Lake in Vilas Co. ~~NNE~~ 29 mi # 6 on State Map. 1 killed

11/12/08

1986

Oneida

No. on State Map

(5.) July 4 1935-1940 CST L=1.5 mi W=100 yds F2

11. on City Map.
A tornado hit the south shore of Windpudding Lake, SSE of Harelhurst.

Since 1950.

OUTAGAMIE

OUTAGAMIE CO. (12)

1959

1. May 6 - 1:30pm 3 NE Shiocton
No direction, 3 mi
#7 on State Map.

2. August 28 2:04 pm 26 SW Greenbay
No direction or length.
24 on State Map.

1964

3. May 8 - 6:30pm Fox Cities Area; Winnecome to Foxpoint to SE Appleton to Wrightstown NE 35 mi
13 on State Map

1968

4. August 5. 2:00pm Touched down twice 3 mi NW of Seymour E 3 mi
11 on State Map.

5. August 16. 12:30pm Near Kankauna E 2 mi
16 on State Map

1969

6. June 26 - 11:15 am NE Between Black Creek, Seymour, Hoja Park Elm Lawn, and Pulaski
NE 15 mi
13 on State Map

OUTAGAMIE

1970

7. December 1. 9:45 am Medina to Black Creek to Near City Hwy C in SE Shawano City NE 30 mi
27 on State Map

1973

8. July 12. 8:00 am 4 mi W. Freedom SE 1 mi
11 on State Map.

1976

9. June 13 8:00 pm Near City Hwy H & Hwy 54 No direction 0.5 mi
8 on State Map

1980

10. May 30. 4:05 – 4:14 pm 2 mi outside (W) Black Creek Moving E. Intermittent 4 mi Path through Black Creek E 4 mi
7 on State Map

1982

11. May 6. 2:30 pm 9 mi path from 2 mi S of Stephensville NE to 1 mi S of Black Creek NE 9 mi
2 on State Map

1984

12. April 27 3:20 – 4:05 pm 3 W Butte des Morts to Just W Freedom. Hard hit were Clayton, Greenville, Grand Chute and Freedom. NE 27.5 mi
9 on State Map.

1 tailed

Since 1950

OZAUKEE

(2)

OZAUKEE CO

1964

1. August 22 3:55 pm Port Washington
NE 1 mi
28 on State Map.

1970

2. July 27 11:50 am Near Newburg
ENE 3 mi
17 on State Map.

Since 1950.

PEPIN

PEPIN CO. (3)

1951

1. September 12 — 11:30am Greatest destruction 6 mm E of Menomonie NE 30 mm #3 on State Map

1971

2. June 7 — 1:40pm 5 mi W Durand E 1 mi #8 on State Map

1983

3. June 30. — 1:30pm Near Village of Pepin No direction 0.1 mi #3 on State Map.

Since 1950.

PIERCE

PIERCE Co. (10)

1953

1. May 10 — 6:30-8:00pm First Observed at River Falls
NNE 100 mi
1 on State Map — 4 killed

1954

2. June 29 — 3:30pm Hebert (8 mi SE Ellsworth)
NE 6 mi
10 on State Map

1955

3. July 22 — 2:00 pm Elmwood NE 2 mi
8 on State Map

1958

4. May 24 — 2:45 pm Hudson and Plum City
SE 50 mi
2 on State Map

1965

5. July 15 — 8:00 pm 5 mi SE River Falls
No direction 1 mi
19 on State Map

1966

6. July 10. — 8:00 pm Near Ellsworth SE 2 mi
13 on State Map

PIERCE

1967

7. July 22 8:30pm Martel, Gilman & El Paso
ESE 10 mi
#23 on State Map

1969

8. July 15 7:30pm 8 mi NE of Prescott NE 1 mi
#25 on State Map

1970

9. July 18. 9:00pm El Paso twnshp 10 mi E of
Ellsworth SE 2 mi
#16 on State Map.

1981

10. June 14 5:55 am Struck the Olof Nyeggen
farm overlooking Spring Valley, Minn.
Moved SE to Crystal Cave SE 0.5 mi
#8 on State Map

Sum. 1950

POLK

POLK Co. (12)

1952

1. June 23 — 9:15pm Centuria — NE 15 mi
1 on State Map — 2 killed

1953

2. May 10. — 6:30-8:00pm — First Observed at River Falls
NNE 100 mi
1 on State Map — 4 killed

1966

3. July 10. — 7:00pm — Near Amery — SE 2 mi
14 on State Map

1967

4. June 12 — 8:45 am — Near Osceola, N 0.5 mi
15 on State Map

1968

5. July 30 — 9:00pm. — S. shore of Deer Lake, 5 mi E of St Croix Falls.
E 2 mi
10 on State Map

1969

6. July 26. — 8.00pm — Crossed St Croix River from Minn. just N. of St. Croix Falls.
NE 7 mi
26 on State Map

1973

7. August 8. 5:00pm 3 mi E of St. Croix Falls along Hwy 8, lifted SW of Balsam Lake NE 8 mi
#14 on State Map

8. October 9. 1:00 am In Georgetown Township 8 mi NE of Balsam Lake, NE 2 mi
#17 on State Map

1977

9. July 30. 5:20 pm 7 mi NE of Forest to SE of Clear Lake near City Hwys PP & A, 1 mi W of Reeve to E of Hwy K lifted S of City Hwy D near Silver Creek; NNE 10 mi
#6 on State Map

1980

10. May 9 1:30 pm Brief touchdown at Little Falls No direction, 0.1 mi
#6 on State Map

1981

11. August 3 2:30 pm Briefly just N of Ubet No direction, No length
#19 on State Map

12. August 3 2:30 pm 1 mi E of Ubet, moved E 150 ft, then lifted E No length.
#20 on State Map.

POLK

1984

13. April 26. 9:25 pm In Boone Lake Township
No direction or length -
1 on State Map

Since 1950

PORTAGE

PORTAGE Co. (14)

1956

1. April 3 — 12:50 pm From Bancroft to near Amherst NE 18 mi' — 2 killed
#2 on State Map.

1957

2. April 19 — 4:05 pm Coddington and Bancroft NE 5 mi
#4 on State Map

1962

3. June 23 — No time - 15 E Stevens Point
No direction or length (Briefly touched down)
#4 on State Map

1964

4. August 22 — Mid Afternoon Grant NE 7 mi'
#26 on State Map AND, 4940

1970

5 June 17 — 6:40 pm 3 mi S. of Wisconsin Rapids E 1 mi ?
#10 on State Map.

6. July 7 — 3:00 pm W. of Bancroft
E S E 2 mi
#12 on State Map.

7. December 1 — 1:00 am Town of Hull N. of Stevens Point NE 3 mi'
#25 on State Map.

1974

8. June 9. 2:45 pm Adams Co. Int S.W Portage Co. Touched down at Pt. 1 Bancroft. NE 2 mi # 9 on state Map.

1976

9. June 12. 8:30 pm. Pt Amherst No direction, 0.3 mi # 3 on State Map.

10. June 12 9:00 pm 1 mi W. Alban No direction, 0.3 mi # 4 on state Map

11. June 13 7:00 pm Plover near Intersection of Hwy 54 & Hwy B No direction, 0.3 mi # 5 on State Map.

12. June 13 7:20 pm 4 mi W. Wisconsin Rapids to Just N of Stevens Point at intersection of Hwy 51 & Bus 51 ENE 23 mi # 6 on State Map.

1984

13. April 27 2:15 pm 5 mi S. Plover No direction (*NNE) 5.5 mi # 5 on State Map.

Since 1950.

PRICE

PRICE Co. (9)

1950
1. June 25 8:20 pm · Near Prentice ENE 2 mi
2 on State Map

1953
2. May 10 6:30-8:00 pm Not much description
NE 100 mi
2 on State Map

1961
3. August 14 7:50 pm Park Falls NE 5 mi
3 on State Map

1969
4. May 28 7:30 pm Butternut Lake, 0 mi
N of Park Falls, E 2 mi
1 on State Map

5. June 26 4:30 pm NE Prue, SE Iron
& W. Vilas Co. NE 35 mi
#15 on State Map

1971
6. June 24 5:10 pm 20 mi SW of Phillips
No direction, 0.5 mi
#15 on State Map

1972
7. September 20 1:40 pm Along Hwy 111, 5 mi
SW of Phillips ENE 1.5 mi
#15 on State Map.

1973
8. June 8. 4:30 pm Along Flambeau Av in
Phillips. E 2 mi
6 on State Map.

PRICE

9.	1984 June 7	10:30 pm. Briefly in town of Hill No direction, 1 mi # 13 on State Map.

Since 1950.

RACINE

Racine Co. (11)

1957

1. April 19. 4:00pm Burlington Area NE 6 mi
3 on State Map. • 3

1959

2. September 26 6:30pm Kansasville to Racine
(NE) 15 mi
18 on State Map.

3. October 8 4:48? Near Franksville
No direction or length indicated
30 on State Map.

1966.

4. July 10 11:30pm Near Waterford
SE Short
15 on State Map.

1969

5. June 29 8:00pm From Tichigan & Wind Lakes
through Dunham Hills area of Muskego
to Franklin & Oak Creek.
ENE 15 mi
20 on State Map.

RACINE

1972

6. July 14. 7:20pm 3 mi N. of Elkhorn to Racine County, S of Burlington, ESE 12 mi
#8 on State Map.

7. September 28. 5:55 pm 5 mi NE of Waterford
ENE 1 mi
#23 on State Map.

1978

8. June 20 8-9:30 pm Near Elkhorn, again near Waterford
NE 18 mi
#6 on State Map.

1979

9. June 20 4:15 pm In Sturtevant
No direction or length
#10 on State Map.

1980

10. June 6 12:55 am Moved E along S end of Wind Lake. E 0.3 mi
#17 on State Map.

RACINE

1983

11. July 3 11:05 pm · In Raymond Township
No direction, 0.25 mi
26 on State Map. ?

Since 1950

RICHLAND

RICHLAND Co. (6)

1951

1. July 3. 8:00 pm Near Cureno[illegible]
NE 0.5 mi
#2 on State Map.

1964

2. May 8 5:30 pm Readstown to 3 SW
Hillsboro; NE 23 mi
#9 on State Map

2 September 3 3:15 pm - 3:45 pm Near Hwy 60
and Cty F *NE
*No direction, 15 mi
#31 on State Map

1967

4. August 1 11:00 pm Ithica
SE 2 mi
#29 on State Map.

1972

5. June 13. 6:00 pm 6 mi W. Richland
Center E 2 mi
#3 on State Map.

RICHLAND

1972

6. August 11 6:30 pm 5 mi W. of West Lima
SE 4 mi
12 on State Map.

Since 1950

ROCK

Rock Co. (14)

1955

1. May 28 1:15 pm 7 mi NW of Janesville
E 4 mi,
#6 on State Map.

1960

2. November 15 Late Afternoon · 1/2 N. Union
No direction, 2 mi
#13 on State Map.

1965

3. April 11 2-3:00 pm · N.E. Monroe, touched down S.W. of Evansville, lifted just before Albion. #1 on State Map.

4. September 9 7:40 pm · 1/2 mi North of Shopiere
ENE 1
#22 on State Map

1967

5. January 24 6:40-6:40 pm · Brodhead to N.W. Janesville · NE 25 mi
#1 on State Map.

6. May 18 6:00 pm · 4 mi E Beloit
SE · 0.3 mi
#9 on State Map.

Rock

1967

7. June 10 2-3:00pm · NE Beloit · to Walworth County E. 15 mi
12 on State Map.

1969

8. June 26. 5:20 pm · Janesville area
NE 0.5 mi
17 on State Map.

1970

9. October 9 10:45 am · Rock River just N of Riverside Park & 5 mi W of Edgerton towards Stoughton - NNW 15 mi
23 on State Map.

1971

10. December 1 10:15 pm · 2½ mi NNW to 4 mi NNE of Downtown Beloit.
NE 3 mi.
30 on State Map.

1972

11. May 14 2:20 pm · 1 mi SE of Janesville
NNE 4 mi
2 on state Map.

1975

12. June 4 7:30 pm Touched down on Thresher Rd, 1 mi SW Edgerton
No direction, 0.3 mi
#2 on State Map.

1978

13. April 5 5:00 pm Through SW Beloit
No direction, 0.1 mi
#1 on State Map.

1983

14. July 3 8:44 pm Spotted in E. Beloit
Moving SE, SE, ?
#25 on State Map

June 1950.

RUSK

Rusk Co (8)

1950

1. June 25 — 7:20pm Ladysmith ENE Short
1 on State Map.

1958

2. June 4. — 7:00pm 10 N Ladysmith ENE 15 mi
6 on State Map

1959

3. May 26. — 3:45 pm Ladysmith No direction or length
12 on State Map

1966

4 July 3 — 5-6:00pm From SE of Ladysmith toward Curtiss SE 30 mi
7 on State Map

1967

5. July 20 — 9:00pm Near Turtle Lake Through Chetek to near Holcombe ESE 50 mi
24 on State Map

1973

~~6. August 8 — 6:15pm NE Bloomer & moved NE to Maschmiller Lake NE 6 mi~~
Chippewa Co

Rusk

RUSK

1975

6. August 24. 10:30 pm At Potato Lake near Townships of Big Bend & Tuna, 2 mi of Shoreline on Island Lake No direction *NS 27 mi.
#4 on State Map

1977

7. July 30 7-7:25 pm 1 mi NW Cornell across Chippewa River to 1 mi SE of Holcombe through NW Taylor Cty along Hwy 194. to S. of Lawrence Township ENS 31 mi
#9 on State Map. 1 Killed

1982

8. September 12 3:00 pm Intermit. path from Hwy 40 5 mi SE of Bruce, NS across Culey Lake, NS across Hwys 8 & 8, then dissipated near the SOO Line railroad tracks 3 mi NNW of Ladysmith NS 12 mi
#10 on State Map

Since 1950

SAUK

SAUK CO. (10)

1959

1. May 28 2:02 pm Prairie du Sac
No direction or length.
#13 on State Map. O.K.

1960

2. May 21 5:10 pm 40 NW of Madison
No direction or length.
#3 on State Map

1965

3. May 25 11:36 pm Near Reedsburg SE 3 mi
#15 on State Map
SD

1966

4. August 15 1-2:00 pm 1.5 mi W of Hillpoint
moved to near Loganville, Rock Springs
across Wisconsin River to between
Portage and Endeavor.
ENE 35 mi
#22 on State Map.

1969

5. June 26 9:20 am 4 mi N. of Baraboo
NE 3 mi
#11 on State Map.

SAUK

1969

6. June 26 10:00 AM · Badger Army Ammunition Plant
Near Prairie du Sac
NE 1 mi
12 on State Map.

1972

7. June 13 7:15 pm · 8 mi W of Portage
E 2 mi
4 on State Map.

1973

8. June 26 6:00 pm · Muscoda; Spring Green
area down along Hwy 60
E 25 mi
8 on State Map.

1979

9. August 9 4:30 pm · 20 mi W of Wisconsin Dells
No direction, No length
14 on State Map.

1984

10. June 26 7:57 pm 3 mi E Lime Ridge
and moved E to Rock Springs. Last
sighted on outskirts of Baraboo.
E 10 mi
26 on State Map.

Since 1950

SAWYER

SAWYER CO. (R)

1960

1. April 23 — 7:00pm · 27 SE Winter
No direction or length.
#1 on State Map.

1966

2. July 10. — 6:00pm · Near Hayward SE Short
#16 on State Map

11/14/06

1986

Sawyer

1 No. on State Map

(2.) June 21 1820 - 1825 CST L = 0.5 mi W = 75 yds F1

[3] on City Map

A small tornado about 1 W of Couderay.

(13.) September 26 1700 CST L = 0.5 mi W = 50 yds F0

[4] on City Map

A small tornado touch down briefly at the Flambeau Correctional Center, 1 7 SE of Winter,

Since 1950

7/30/85
SHAWANO

SHAWANO Co. (10)

1964

1. June 9. 2:30 pm Belle Plaine; No direction or length.
17 on State Map

1968

2. August 16. 9:20 pm Hwy 29 near Shawano - Brown Co Line. E 1 mi
17 on State Map.

1969

3. June 26. 11:15 am NE Between Black Creek, Seymour, Hoja Park, Elmhaven and Pulaski; NE 15 mi
13 on State Map.

1970

4. December 1 9:45 am 4 mi NW of Iola, Marion and Pella area.
NE 30 mi
26 on State Map.

5. December 1 9:45 am Medina to Black Creek to near City Trk C in SE Shawano Cty.
NE 30 mi.
27 on State Map.

1974

6. April 12 2:15 pm SE of Whittenberg to S of Bowler; in Town of Mills & Seneca
NE 10 mi
2 on State Map.

SHAWANO

1980

7. May 30. 4:30 pm Hwy 187 and CCC
NE 2 mi
9 on State Map.

8. September 20. 11:15 pm At Mattoon
No direction, 0.5 mi
43 on State Map

1983

9. July 3 7:00 pm In town of Birnamwood
No direction, 0.5 mi
13 on State Map.

1984.

10. April 27 2:55-3:40 pm In Union Township
in Waupaca Co. to NNE to Legend
Lake in Menominee Co. Town of
Pella in Shawano Co.
NNE 31 mi
8 on State Map

Since 1950

SHEBOYGAN

SHEBOYGAN Co (4)

1966

1. August 8. 11:30 am Over Elkhart Lake
NE 10 mi
21 on State Map

1973

2. July 30. 4:00pm Near Plymouth High
No direction, 0.3 mi
13 on State Map

1974

3. April 21. 3:30pm Near Burnett across Horicon Marsh & through Lomira into Sheboygan Co. N. of Parnell, E. of Plymouth across Howards Grove into Lake Mich. at 4:30pm ; NE 58 mi 2 killed
#5 on State Map

1981

4. August 29. 1:00pm ½ mi W. Hwy 32 along Wilson-Lima Rd, in Lima Township, then moved N through a Farm.
N 0.2 mi
21 on State Map.

Since 1950.

ST. CROIX

ST CROIX Co. (15)

1953

1. May 10. 6:30-8:00pm · First Observed at River Falls
NNE 100mi
1 on State Map 4 killed

1954

2. August 15 6:00pm New Richmond and Vicinity
E 6mi
12 on state Map.

1958

3. May 24. 2:45pm · Hudson and Plum City
SE 50 mi
2 on State Map.

4. June 4. 5:30pm 4 SW Woodville
ENE 32 mi
4 on State Map 19 killed

5. June 22. 3:25pm (44.9, 92.8) 20 E of St. PAUL MIN
E, 0.25 mi
10 on state Map

6. October 9 12:00pm · 2N Hudson
NE 8 mi
16 on State Map

1961

7. September 2 9:30pm Glenwood City
No direction or length
4 on State Map

St. Croix

ST. CROIX

1964

8 July 28. 7:15pm Hamilton ? Hammond ? No direction or dy/n.
23 on State Map

1966

9. July 3 5:30pm 3 mi S of Little Falls
SE 3 mi
8 on State Map

1971

10. June 4 7:40pm 3 mi SE Roberts NE 5 mi
#5 on State Map

1976

11. June 12 5:00pm 7 mi E of River Falls
off City Hwy M. No direction, 1 mi
2 on State Map

1977

12. July 30. 5:20pm 7 mi NE of Forest to
SE Clear Lake near City Hwy PP & A,
1 mi W of Reeve to E of Hwy
K lifted S. of City Hwy D
Near Silver Creek NNE 10 mi
6 on State Map

1980

13. July 15 8:45pm Just S of Glenwood City,
it moved E to Hwy Q in extreme
W. Dunn Co. ~ 2 mi
23 on State Map 1 killed

ST. CROIX

1981

14. July 24 5:35 pm Damage at Baldwin Town Hall, then moved NE 0.3 mi
#18 on State Map.

1984

15. August 7. 6:30 pm Briefly in Open Field
1 mi S of Baldwin
No duration, 0.1 mi
#31 on State Map.

Since 1950.

TAYLOR

TAYLOR Co. (6)

1953

1. May 10 — 6:30-8:00pm Crossed River from Minn into Buffalo Cty. NE 100 mi
#2 on State Map

1960

2. August 27 — No time. 3N Medford No direction or length
#11 on State Map

1964

3. July 6 — 6:15pm 2½ W. Medford No direction or length
#21 on State Map

1966

4. July 3 — 5-6:00pm SE of Ladysmith toward Curtiss SE 30 mi
#7 on State Map

1969

5. June 26 — 4-6:00pm New York in N. Jackson County. NE 150 mi
#14 on State Map

1977

6. July 30 — 7-7:25pm 1 mi NW of Cornell across Chippewa River to 1 mi SE of Holcombe through NW Taylor Cty along Hwy 194 to S. of Lawrence Township. ENE 31 mi — 1 killed
#9 on State Map

Since 1950.

TREMPEALEAU

TREMPEALEAU Co (14)

1953

1. May 10. 6:30-8:00 pm Crossed River (Mississ) from Minn into Buffalo. NE 100 mi. # 2 on state Map

1954

2. April 26 3:35 pm At Camp DeKorah between Holman and Galesville. North No length. #5 on State Map.

1959.

3. May 26. 3:45 pm Trumpeleau, Fairchild No direction or length. #11 on state Map. ?

1960

4. June 28 3:45 PM - Eleva No direction, 10 mi. Assume SE #6 on State Map.

1964

5. May 23. 7:30 pm Pleasantville NE 10 mi #15 on State Map.

TREMPEALEAU

1967

6. June 15 2:10pm 2 mi W. of Galesville
NE 3 mi
#17 on state Map

1968

7. March 27 6:15-6:30pm 4.5 mi S.W Whitehall
NE 10 mi
#1 on state Map.

1972

8. July 16 3:50pm 2 mi SW Galesville
SE 5 mi
#9 on State Map.

1973

9. June 2 2:15pm Near Pigeon Falls on
Hwy 53 NE 1 mi
#4 on State Map

1978

10. July 5 5:00pm 6 mi NW of Arcadia
SE 12 mi
#10 on state Map.

1979

11. June 16 3:10pm S. of Ekwa & N. of Strum to
Augusta Area; NE 20 mi #5 on State Map

TREMPEALEAU

1980

12. April 7 Early Afternoon Moved N Through town of Blair N 0.5 mi
#1 on State Map.

1982

13. May 17 5:15 pm Near Hwy 53 Just SW of Ettrick No direction, 1 mi
#5 on State Map.

1983

14. July 3 5:30 pm. 4 mi W of Arcadia
No direction or length. ?
#12 on State Map.

Since 1950.

VERNON

VERNON Co. (N)

1957

1. September 19. 12:30 am · Hillsboro
NE 10 mi
#12 on State Map.

1964

2. May 8. 5:30 pm · Readstown to 3 SW
Hillsboro NE 23 mi
#9 on State Map.

1966

3. April 19 10-10:30 pm · 1.5 mi W of
Hillsboro; moved NE to Elroy.
NE 10 mi
#2 on State Map

1967

4. March 30-31 Midnight W. of Westby
NNE 3 mi
#3 on State Map.

5. June 8 11:30 pm · 1.5 mi E of
Mt Tabor E 8 mi
#11 on State Map.

VERNON

1968

6. August 6 7:50 pm 14 mi SE Viroqua
E 15 mi
13 on State Map

7. August 6 7:58 pm 15 mi NE Viroqua
E 1 mi
#14 on State Map.

1978

8. July 1 7:02 pm Near Viroqua
9. 3 tornadoes sighted. ?
10. No direction, .5 mi
#'s 7, 8, 9 on State Map.

1979

11 August 9 5:30 pm Near Hillsboro to
S. of Wonewoc. E 10 mi
18 on State Map.

1980

12 June 5 8:10 - 8:20 pm Hwy MM in No. LaCrosse
Co moved SE to Coon Valley
in Vernon Co. SE 2.5 mi
10 on State Map

VERNON

1980

13. June 5 8:20-9:00pm Near Stoddard
Moved SE to Readstown.
Touchdowns in Stoddard, Chaseburg
Viroqua, and Readstown
SE 20 mi
#11 on State Map.

Since 1950

VILAS

VILAS CO. (#9)

1964
1. May 4. 6:00 pm St. Germain
No direction or length
#4 on State Map.

1969
2. June 26. 4:30 pm NE Price, SE IRON,
W. Vilas NE 35 mi
#15 on State Map.

3. June 26. 5:00 pm Fence Lake across Big
Crooked & High Lakes to Much Bader
NE 25 mi
#16 on State Map

1970
4. July 7. 7:00 pm Winchester through
Boulder Junction to Conover
ESE 35 mi. #13 on State Map

1973
5. July 12 3:00 am S of Boulder Junction to
near Sayner SE 15 mi
#9 on State Map

1981
6. June 13 8:45 pm At City Hwy N, 1/4 mi
N of Sayner, then moved E
through dense woods for 3 mi,
crossed intersection of Hwys
N and G, then dissipated,
E 3 mi.
#6 on State Map

VILAS

1983

7. July · 3. 4:39 am. Briefly at Eagle River Municipal Airport. No direction, · 0.5 mi. #6 on State Map.

1984

8. April 27. Fawn Lake, Two Lakes, Husbroot and Gilmore Lakes (Oneida Co). By St. Germain, Lost Lake, and Star Lake in Vilas Co. *NNE 29 mi #6 on State Map. 1 Killed

11/12/04

1986

Vilas

No. on State Map [9] on City Map.

(10.) July 24 1415 CST L= 0.25 mi W= 50 yds F1

A tornado briefly touched down on South shore Drive near Little St. Germain Lake.

Since 1950

WALWORTH

WALWORTH Co (15)

1955

1. April 18 7:00pm Heart Prairie and Vicinity
E 4 mi
4 on State Map.

1957

2. April 19. 4:00pm Burlington Area
NE 6
3 on State Map

1959

3. June 6 3:37 pm Touchdown once in
Whitewater; No direction or length
18 on State Map

1961

4. September 22 12:00pm 1S of Whitewater
No direction, 5 mi. NE
8 on State Map.

1965

5. April 11 3:34pm Through Village of Williams Bay
to Como Lake Subdivision.
NE 1 mi
4 on State Map

WALWORTH

1965

6. April 11. 3:55pm 2.5 mi E of Troy
NE 2 mi
5 on State Map.

1966

7. March 21 6:30-7:30pm Darien to Lyons
ENE 15 mi
1 on State Map.

1967

8. June 10 2-3:00pm NE Beloit to Walworth County E 15.
12 on State Map.

1968

9. May 26 5:45 pm Geneva Beach section of S. shore of Lake Geneva.
N 1 mi
#5 on State Map.

1970

10. May 9. 7:10 pm Lake Geneva area
NE 5 mi
8 on State Map.

WALWORTH

1972

11. July 14. 7:20 pm 3 mi N of Elkhorn to Racine Co., S. of Burlington. ESE 12 mi #8 on State Map.

12. September 28 5:40 pm 1¼ mi WSW of East Troy on Hwy 15 ENE 1.5 mi #22 on State Map.

1978

13. June 20 8-9:30 pm Near Elkhorn, again near Waterford. NE 18 mi #6 on State Map

14. August 15 4:52 pm Near Elkhorn No direction or length. #12 on State Map.

1980

15. June 6 12:30 am 8 mi E of Whitewater Just S. of Hwy 12 in La Grange Township. No direction, 0.2 mi #16 on State Map.

Since 1950.

WASHBURN Co. (5)

1953

1. May 10. 6:30-8:00pm First Observed at River Falls NNE 100 mi
1 on State Map 4 killed

1965

2. May 7. 8:40am Shell Lake ENE 1 mi
10 on State Map

1969

3. June 5 4:10pm SW edge of Long Lake, 15 mi N of Rice Lake to E of Brill
SE 10 mi
8 on State Map

1971

4. June 23 4:45pm 1 mi N of Shell Lake
SE 1 mi
13 on State Map

5. July 21 8:30pm 10 mi ENE of Spooner
SE 5 mi
22 on State Map.

Since 1950.

WASHINGTON

WASHINGTON Co. (7)

1964

1. July 6 9:30 pm Jackson
No direction or length
22 on State Map.

1968

2. July 21 7:00 pm Just N.W. of Slinger
E 2 mi
9 on state Map.

1969

3. May 31 3:30 pm Town of Erin S. of
Hartford NE 4 mi
4 on State Map.

1970

4. July 27 11:50 am Near Newburg
ENE 3 mi
17 on State Map.

1977

5. June 5 8:30-9:55 pm 4 mi ESE of Ripon
across City Hy. M to 1.5 mi E
of Waupun through Horicon Marsh, N.W of
Mayville, S. across 67, 1 mi E Thompson
.5 to 3 mi, #5 on State Map.

WASHINGTON

1981

6. April 4 12:04 - 12:08 am Rare Clockwise rotating tornado tore through West Bend. It first touched down at St. Mary's School then moved NE about 30 mph. NE 1.8 mi 3 dead
#2 on state Map.

1984

7. April 27 5:15 pm 3 mi S. of Jackson
No direction, 0.4 mi

Since 1950

WAUKESHA

WAUKESHA Co. (19)

1954

1. April 7. 1:15 pm · Oconomowoc
NS - No length.
2 on State Map.

1956

2. July. 16. 12:30 pm · Big Bend and Muskego
areas · E 3 mi
5 on State Map

1959

3. June 12 Mdnst. to 1:45 am 25 WSW Milwaukee
No direction, 2 mi # 20 on S. Map

4. October 8 4:00 pm 2 NW Mapleton
No direction, 1 mi
29 on State Map

1965

5. May 8 1:15 pm Pewaukee
No direction, 0.3 mi
11 on State Map

WAUKESHA

1965

6. June 27 11:50 pm edge of Hartland
No direction, 0.5 mi
17 on State Map.

1966

7. July 10 11:00 pm. Near Pewaukee
SE 1 mi
18 on State Map.

1967.

8. May 18 7:20 pm. SE of Oconomowoc
SE 5 mi
8 on State Map

1969

9. June 29 8:00 pm. Tichigan & Wind Lakes
through Durham Hills area
of Mukego to Franklin & Oak
Creek. ENE 15 mi
20 on State Map.

1972

10. July 14 7:00 pm Golden Lake S I-94 on
Jefferson-Waukesha Co line through
Hales Corners.
DE 35 mi
6 on State Map

WAUKESHA

1972

11. July 14 7:10pm S. of Genesee moved N. of Big Bend & across Muskego to S. Franklin - ESE 13 mi
#7 on State Map.

1973

12. August 30 8:30 am 5 mi N of Oconomowoc
NE 0.5
#16 on State Map.

1977

13. April 2 2:05 pm W. of Pewaukee Lake, town of Brookfield, again in Waukesha.
E 12 mi
#1 on State Map.

14. June 5 8:30-9:55pm 4 mi ESE Ripon (Rond) across Hwy M to 1.5 mi E Waupun. Horicon Marsh, N.W Mayville, 1 mi E of Thompson, E Hwy Q, 1 mi W of Sussex into New Berlin - along city Hwy MM about 2 mi ENE of Muskego in Tess Corners.
SE 73 mi
#5 on State Map.

WAUKESHA

1980

15. June 5 11:25-11:55pm Near Rock River 2mi N of Johnson Creek. Moved SE across I-94 and veered ESE along Hwy B, crossed Hwy D just south of Goose Lake. It dissapated in Summit township, Waukesha Co, at Golden Lake.
SE, ESE 14 mi
#15 on State Map.

16. July 29. 3:30 am Brief touchdown in Vernon township. No direction or length
#37 on State Map.

1981

17. June 15 1:02-1:38pm
Blackhawk Blvd. to NE Jefferson to 2 mi SE Johnson Creek. Dixona and 2 mi NE in NW Waukesha Co. NE 31
#9 on State Map.

1982

18. May 15 4:17pm Imperial Estates Subdivision of Brookfield. Just N of Calhoun Road from Coral Drive N to Bedford Drive; Final touchdown at Intersect Hampton and Hampton
NE 2mi #3 on State Map

WAUKESHA

1984

19. April 27 4:39-4:51 pm 1 mi S of Waleer, Dover Bay Subdivision in Town of Delafield. 1 dead
No direction* NNE, 6.5 mi

Since 1950.

WAUPACA

WAUPACA Co. (9)

1951

1. September 26. 3:50 am 3 mi N. of Waupaca (most destruction) NE 20 - #4 on State Map - KILLER II 6 Killed

1955

2. May 28 3:00 pm 3 mi W. Clintonville N 3 mi #7 on State Map.

1959

3. May 6. 3:20 am Symco to Near Clintonville NE 10 mi #6 on State Map

1964

4. May, 8. 5:00 pm 1 W Clintonville NE 3 mi #11 on State Map.

1969

5. July 2 4:00 pm Near Big Falls to Symco & N of Manawa SE 5 mi #22 on State Map

1970

6. July 14 12:30 pm Marion No direction; 0.5 mi #14 on State Map.

7. December 1 9:45 am 4 mi N.W. Iola, Marion & Pella area NE 30 mi #26 on State Map.

WAUPACA

1980

8. June 14 — 12:30pm Just N. of Hwy 161 near Country E., moved S across 161 then turned E and dissipated Just N of Manawa
S, E 1 mi
19 on State Map.

1984

9. April 27. — 2:55-3:40pm Union Township in Waupaca Co. and skipped NNE to Legend Lake in Men. Co. Hardest hit were around Marion, Pella, and S. Branch Legend Lake.
NNE 31 mi
8 on State Map.

Since 1950

WAUSHARA

WAUSHARA Co (5)

1954

1. April 15 — 3:00pm : Neshkoro, Lohrville, Redgranite, NE, NW by th. # 4 on state Map.

1957

2. April 19 — 4:15pm : Wautoma, Sorseville NE 12 mi #5 on state Map.

1966

[3, 4,] July 10 — 10:00pm Plainfield & Wautoma SE, Short #s 17 on State Map - 17a ? Two II ? ?

1971

5. May 18 — 4:40pm · NE of Adams-Friendship to Hancock · NE 15 mi # 1 on State Map.

Since 1950.

WINNEBAGO

WINNEBAGO CO. (9)

1956

1. April 3 — 2:05 pm — Berlin and Northeastward
NE 12 mi
#3 on state Map.

1959

2. May 28. — 3:15 pm — N. Oshkosh — No direction, no length.
#15 on state Map

1960

3. May 21 — 5:30. — 5W Oshkosh — No direction or length.

1964

4. May 8 — 6:30 pm — Fox Cities Area; Winneconne to Fox Point to 55, Appleton to Wrights town.
NE 35 mi
#13 on state Map.

1971

5. June 6 — 11:15 pm — Hwy 26 about 5 mi SW Oshkosh
E 3 mi
#6 on State Map

6. June 13. — 4:30 pm — 8 mi NW Oshkosh
No direction, 0.3 mi
#9 on State Map

WINNEBAGO

1974

7. April 21. 2:40 pm 5 mi S Ripon, SW of Oshkosh NS 25 m
3 on State Map.

1979

8. June 20 2:45 pm In Oshkosh
No duck, no legs.
8 on State Map

1984

9. April 27. 3:20-4:05 pm 3W Butte Des Morts and to just W. Freedom. Hard hit were town of Clayton, Greenville, Coal Chute, and Freedom * NS 27.5 m
9 on State Map.

1 killed

Since 1950

WOOD

WOOD Co. (9)

1964

1. May 7. 6:00pm Wisconsin Rapids E, no depth. #8 on State Map.

1965

2. July 23 9:12pm 54 mi SW of Wausau. No direction, 0.5 mi #21 on State Map.

1967

3. March 31 1:05am Through Marshfield NNE 3 mi #4 on State Map.

4. July 22 11:00pm Near Loyal, Marshfield ESE 20 mi #25 on State Map.

1970

5. December 1. 1:00am 2 mi SE Arpin or 12 mi SE Marshfield NE 2 mi #24 mi

1971

6. July 8. 2:00am N of Wisconsin Rapids E 2 mi #19 on State Map

1976.

7. June 13. 7:20pm 4 mi W. Wisconsin Rapids to just N. Stevens Point at intersection of Hwy 51 & Bus. 51. ENE 23 mi #6 on State Map.

WOOD

1983

8. July 3 — 7:11 pm 5 mi NE of Nekoosa.
No direction, 0.5 mi
19 on State Map.

1984

9. April 27 — 4:05 am In township of Saratoga
No direction, 1 mi.
20 on State Map